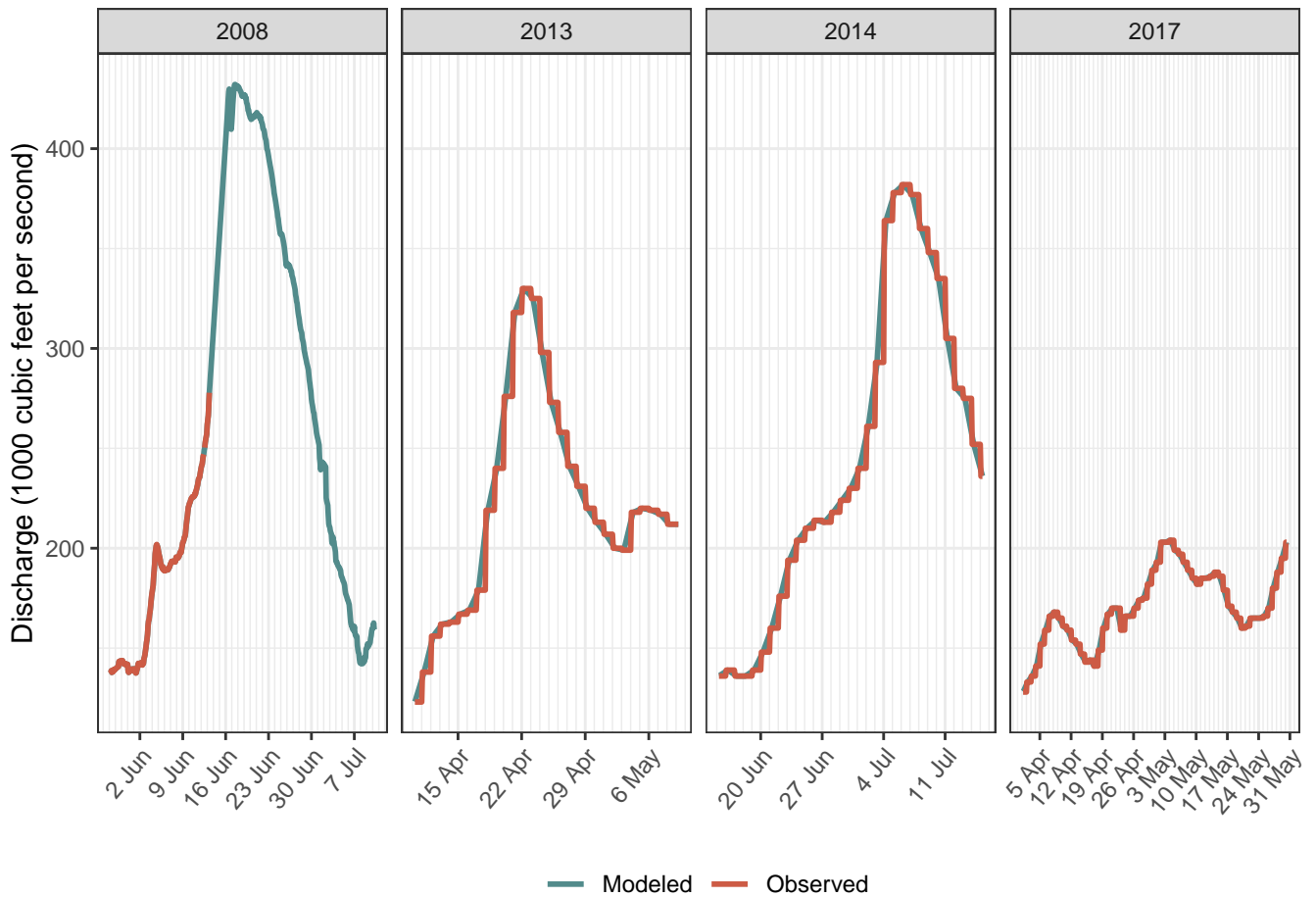
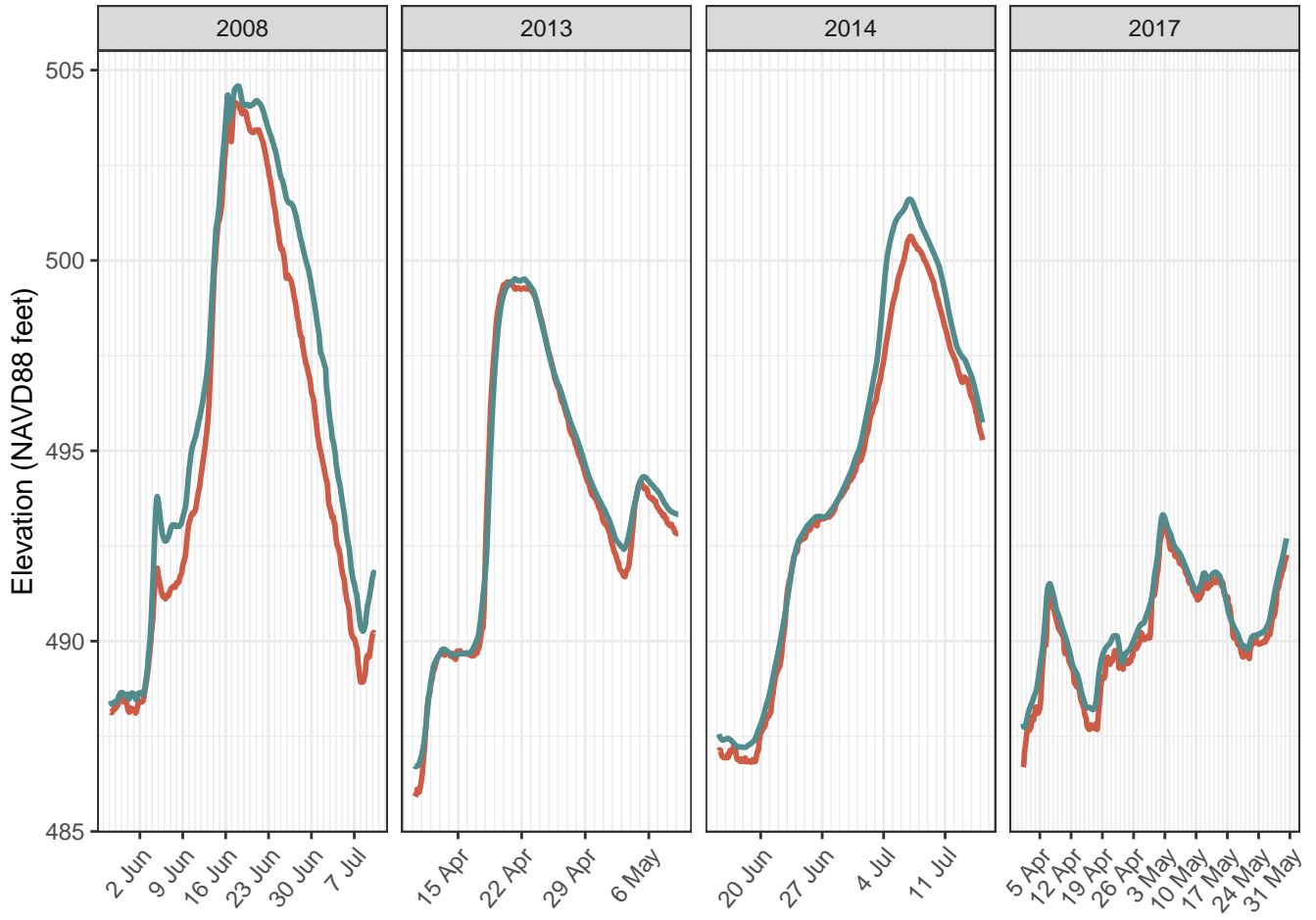


Mississippi River, Iowa to Des Moines Reach, River Mile 364.27

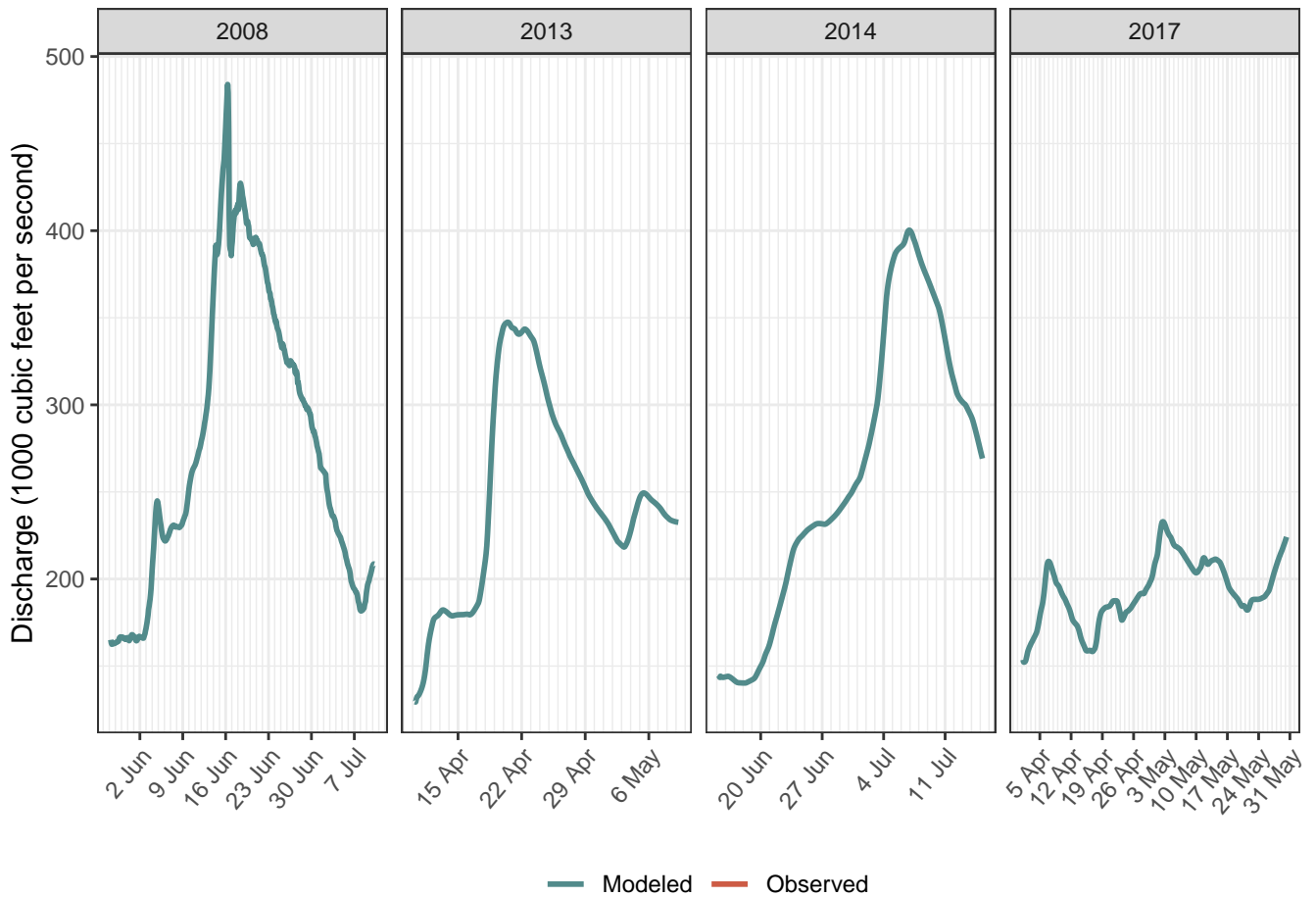
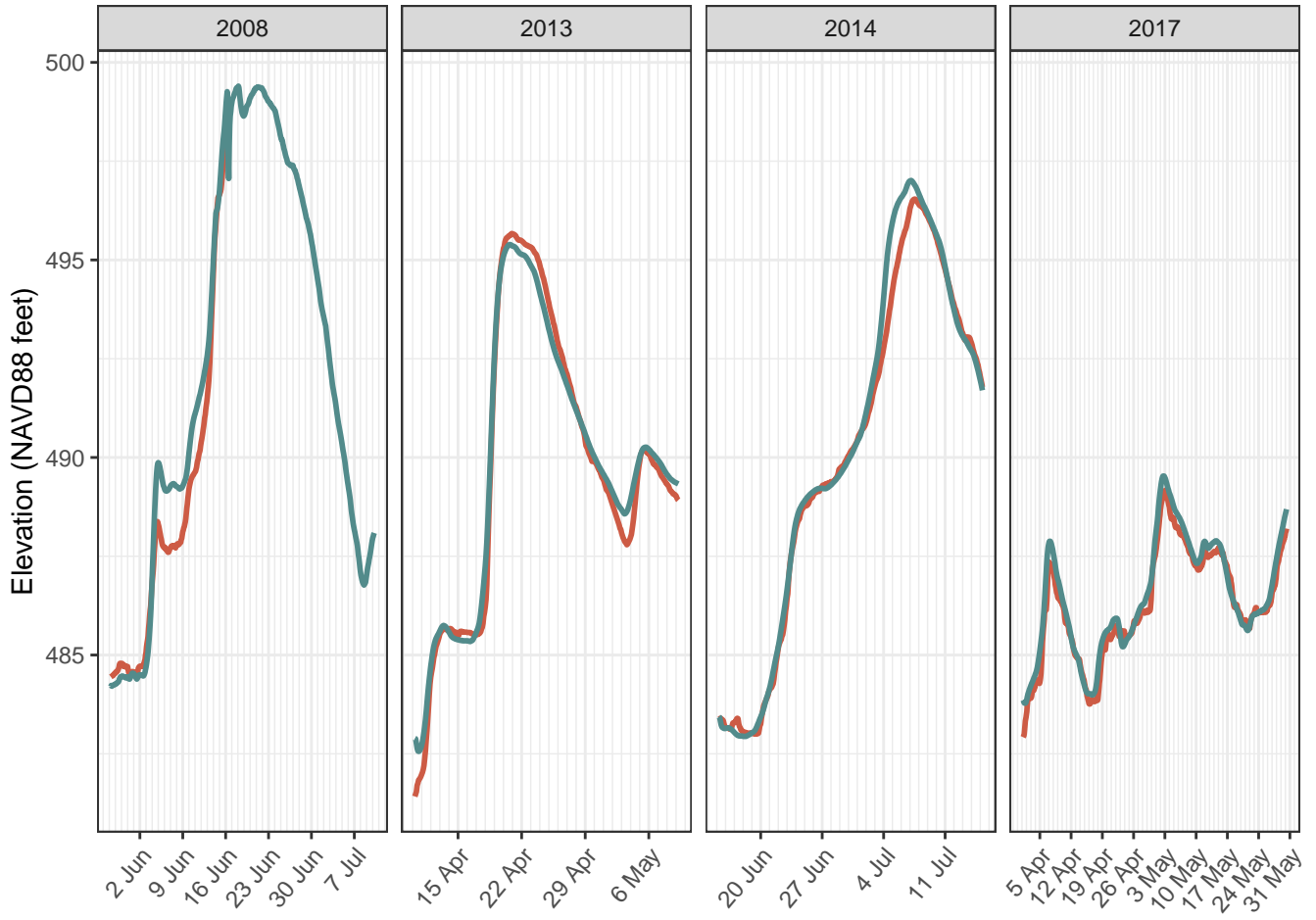
Calibration #9



— Modeled — Observed

Mississippi River, Fox to Bear Reach, River Mile 353.04

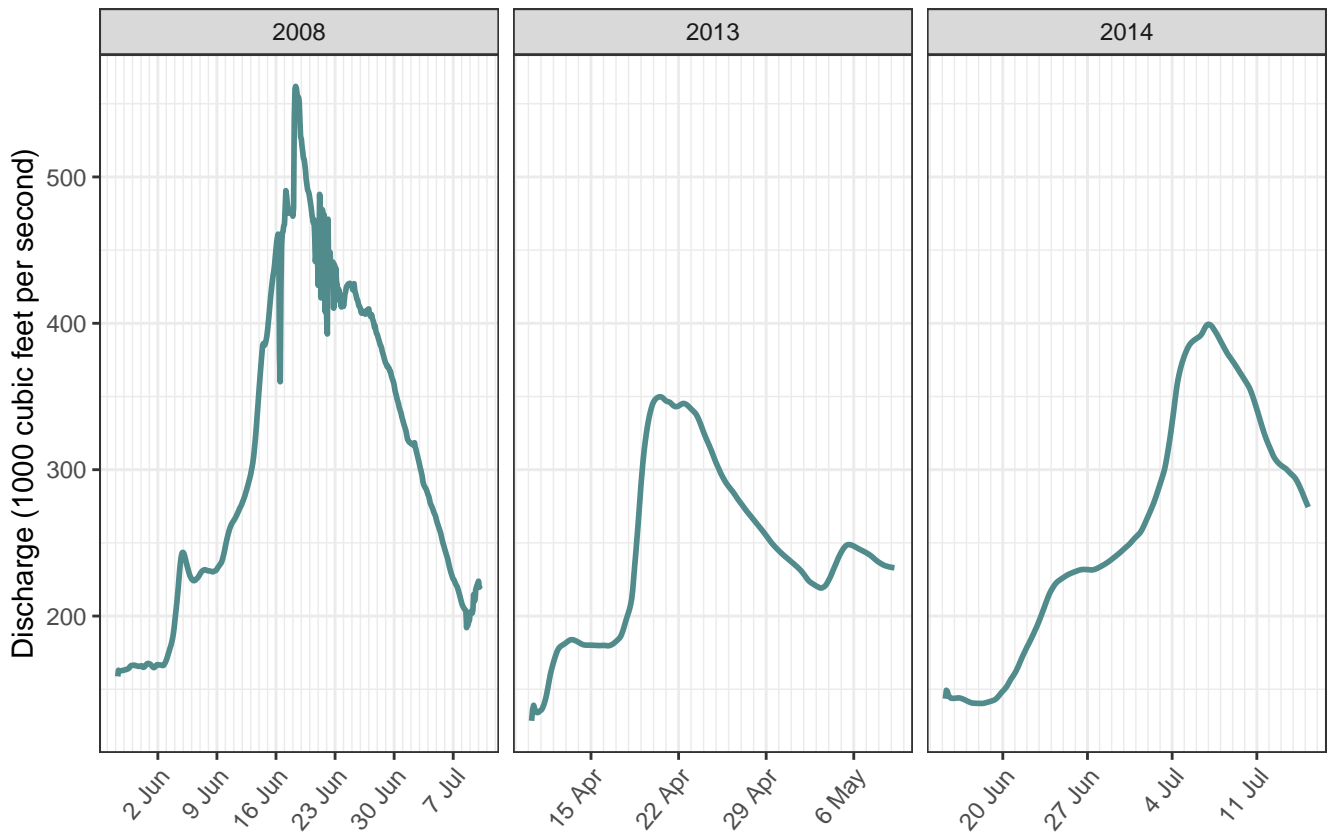
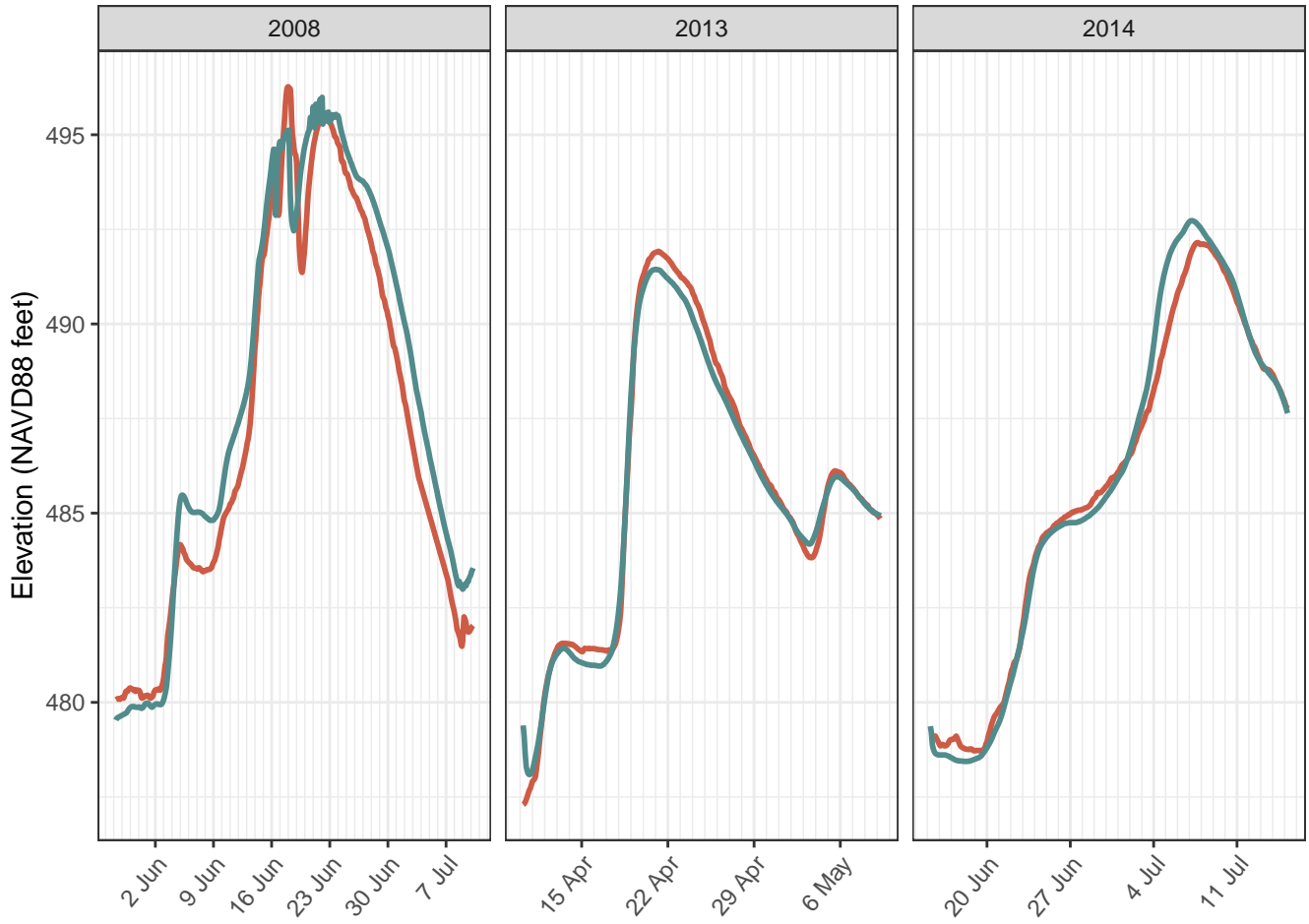
Calibration #9



— Modeled — Observed

Mississippi River, Fox to Bear Reach, River Mile 343.32

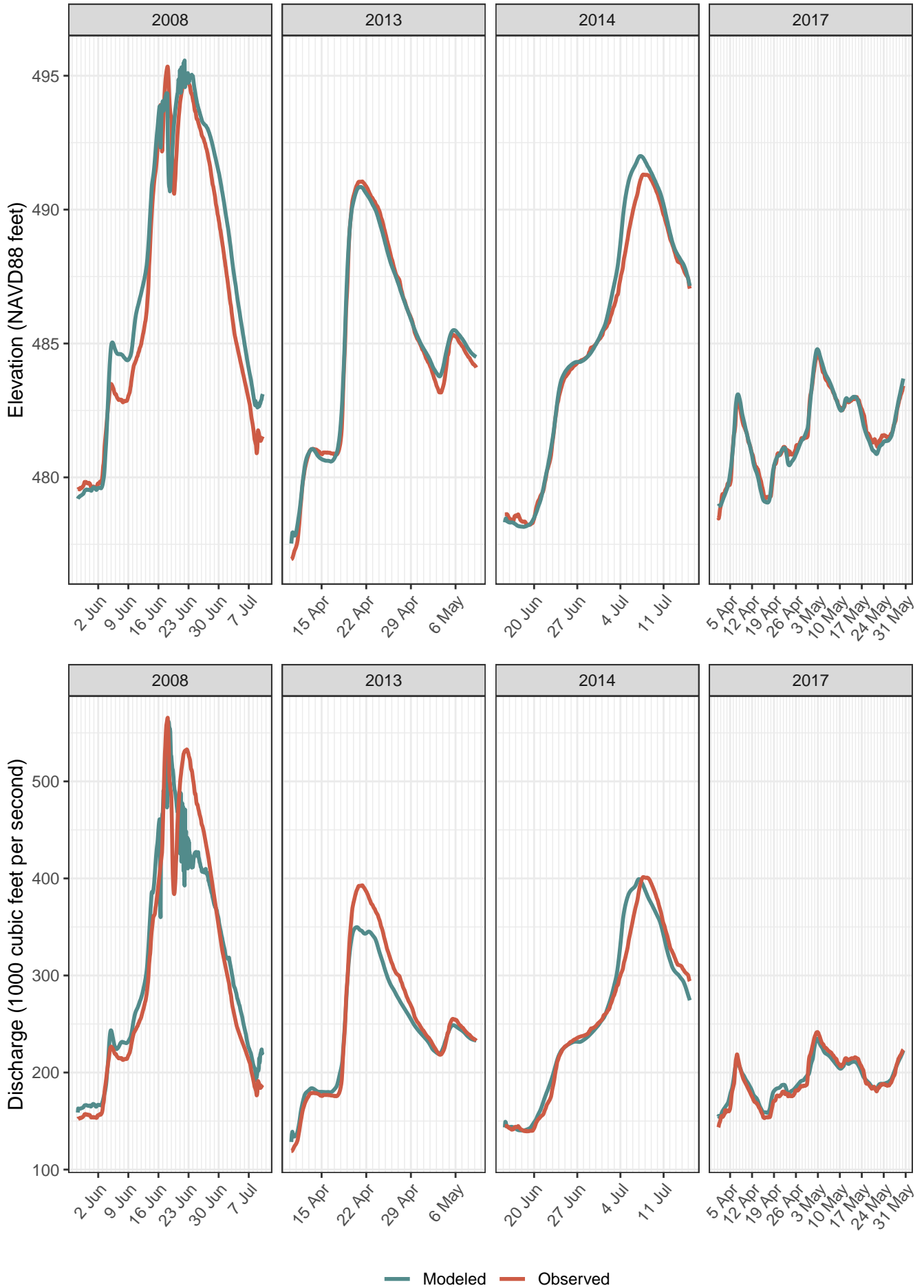
Calibration #9



— Modeled — Observed

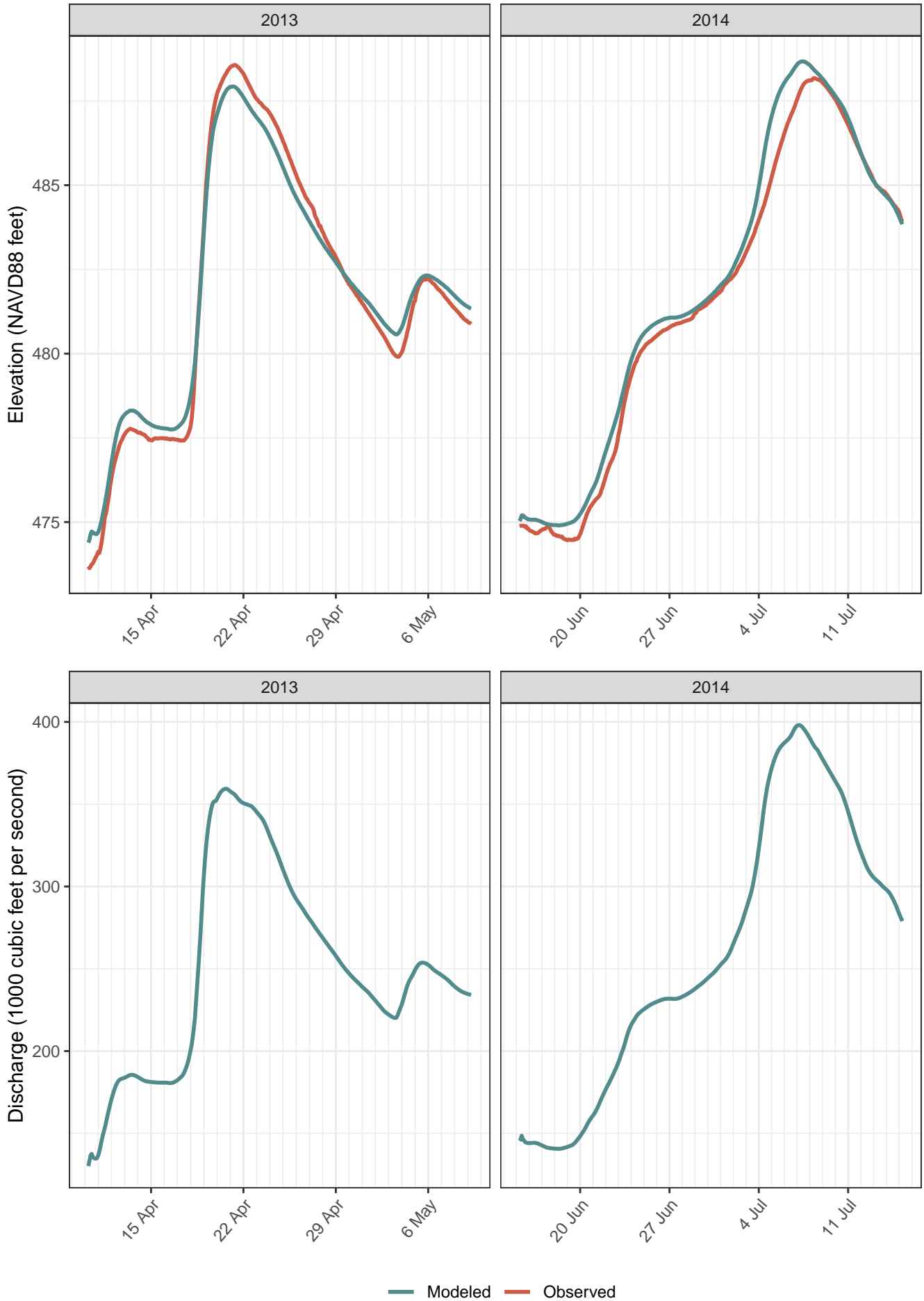
Mississippi River, Fox to Bear Reach, River Mile 343.19

Calibration #9



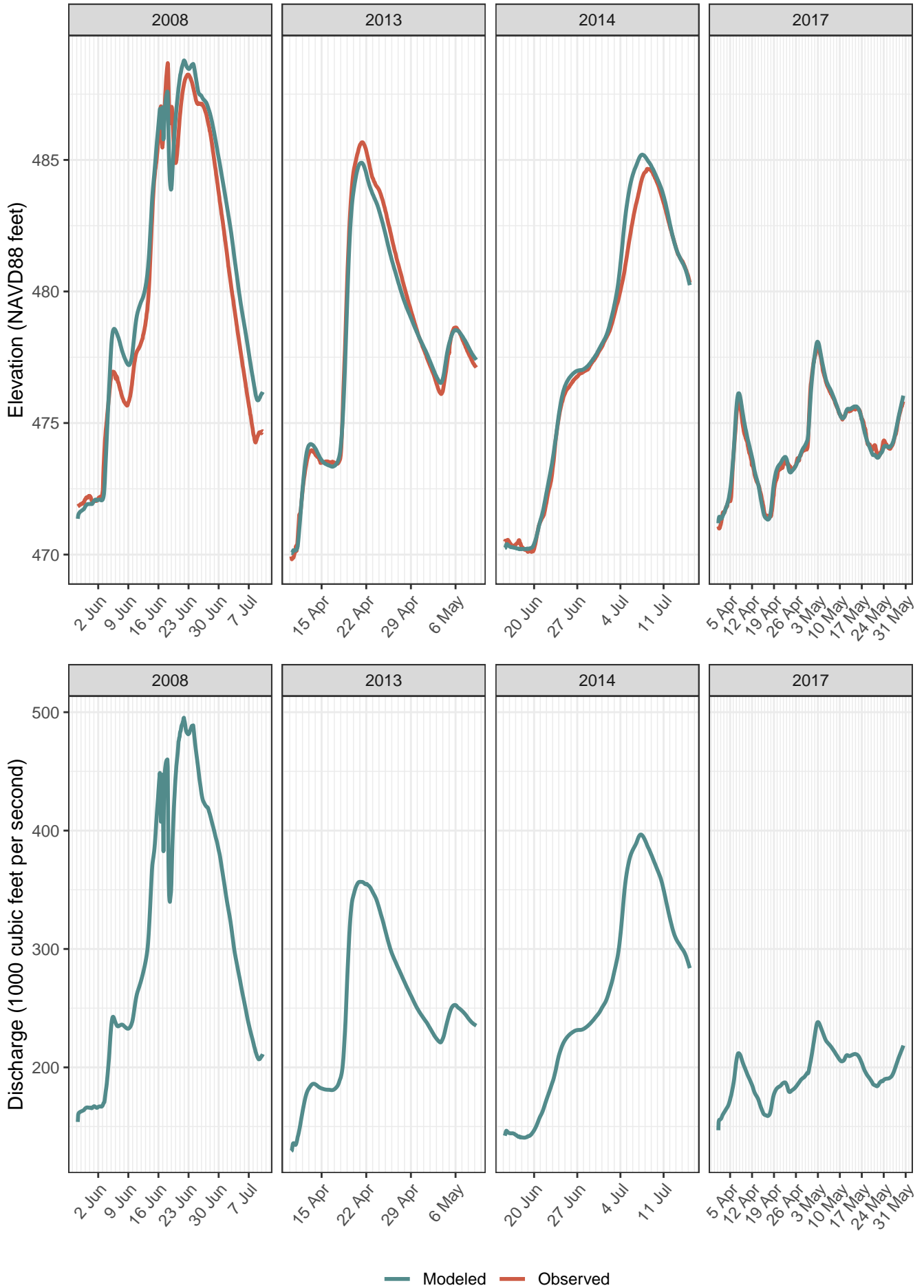
Mississippi River, Wyaconda to Fabius Reach, River Mile 335.98

Calibration #9



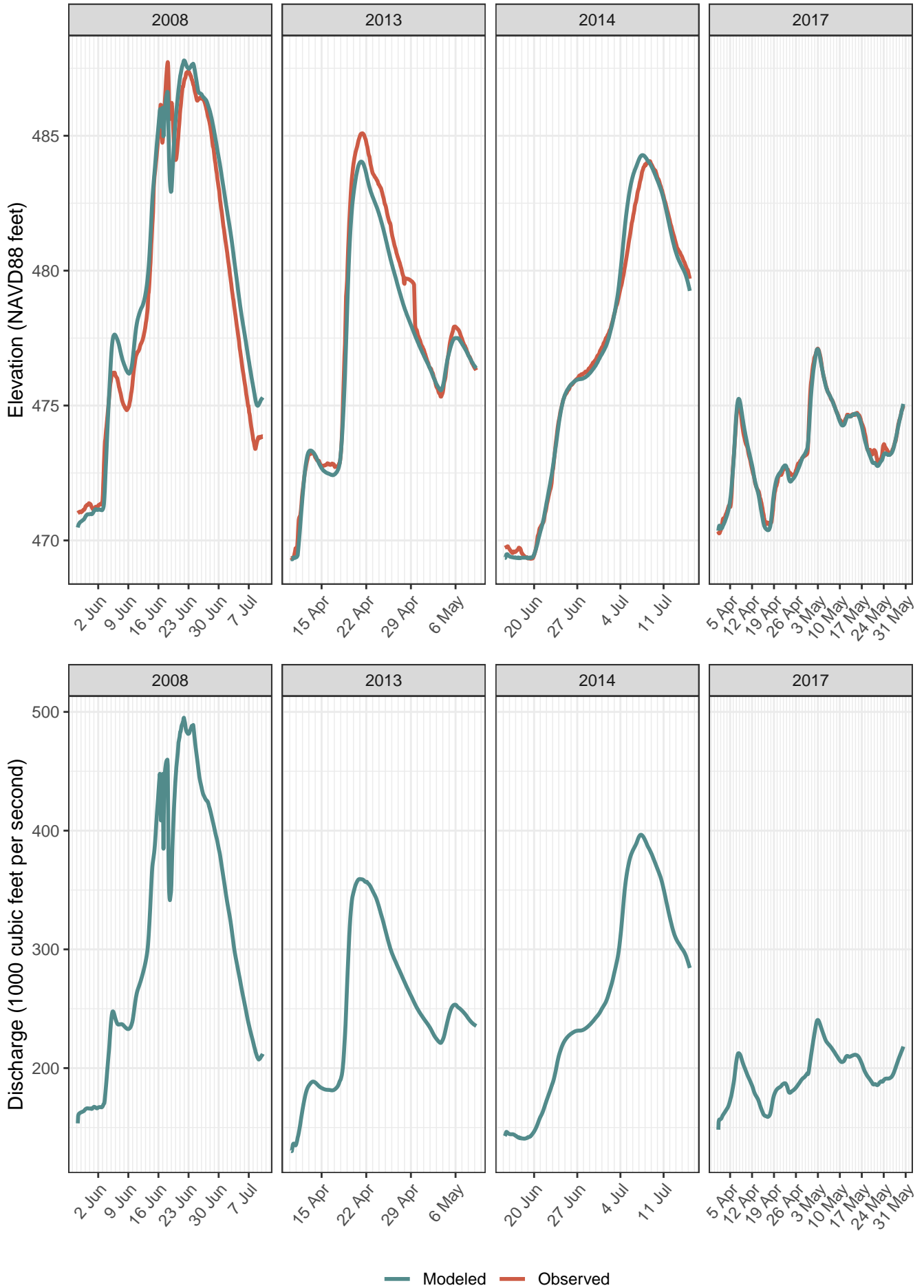
Mississippi River, Wyaconda to Fabius Reach, River Mile 326.98

Calibration #9



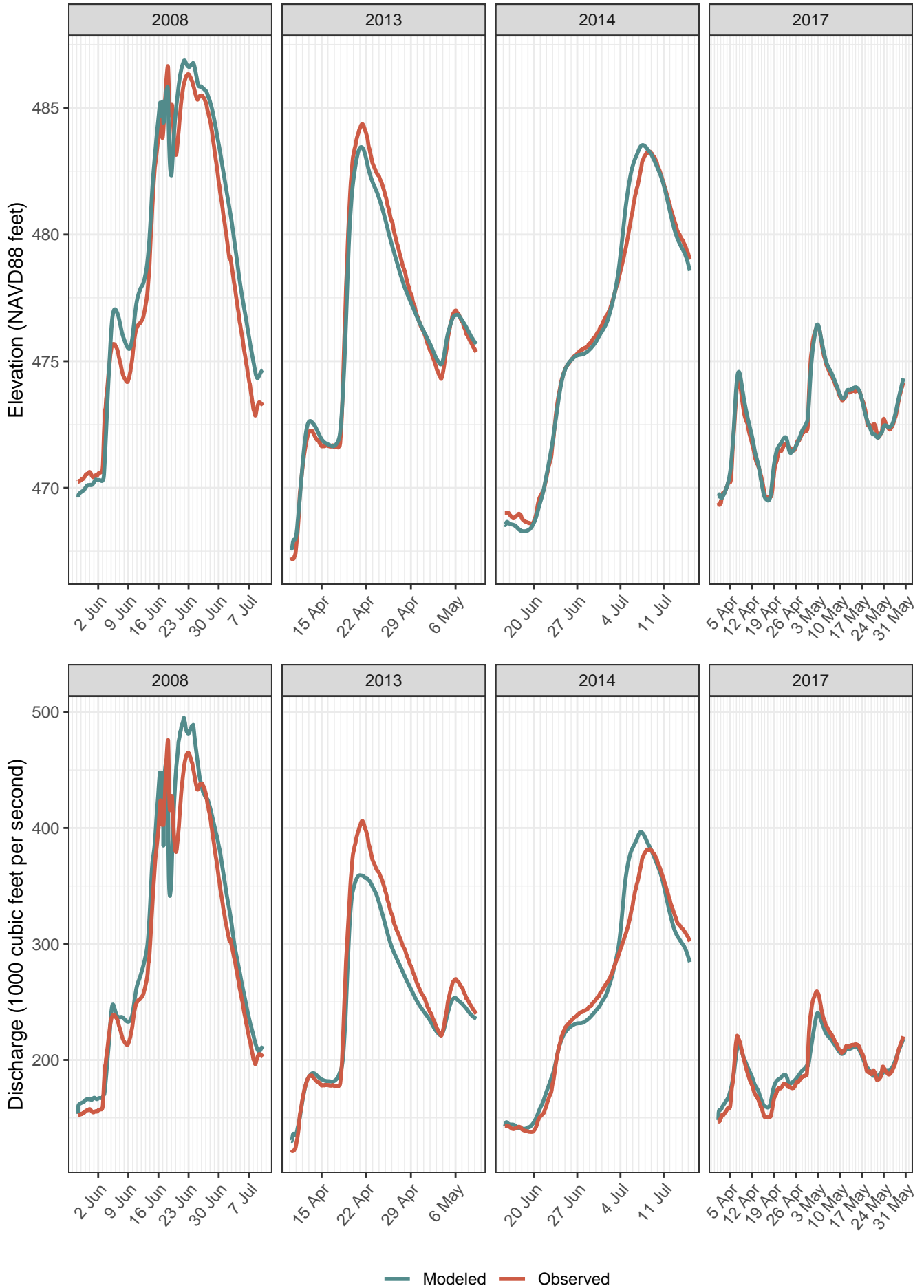
Mississippi River, Wyaconda to Fabius Reach, River Mile 325.03

Calibration #9



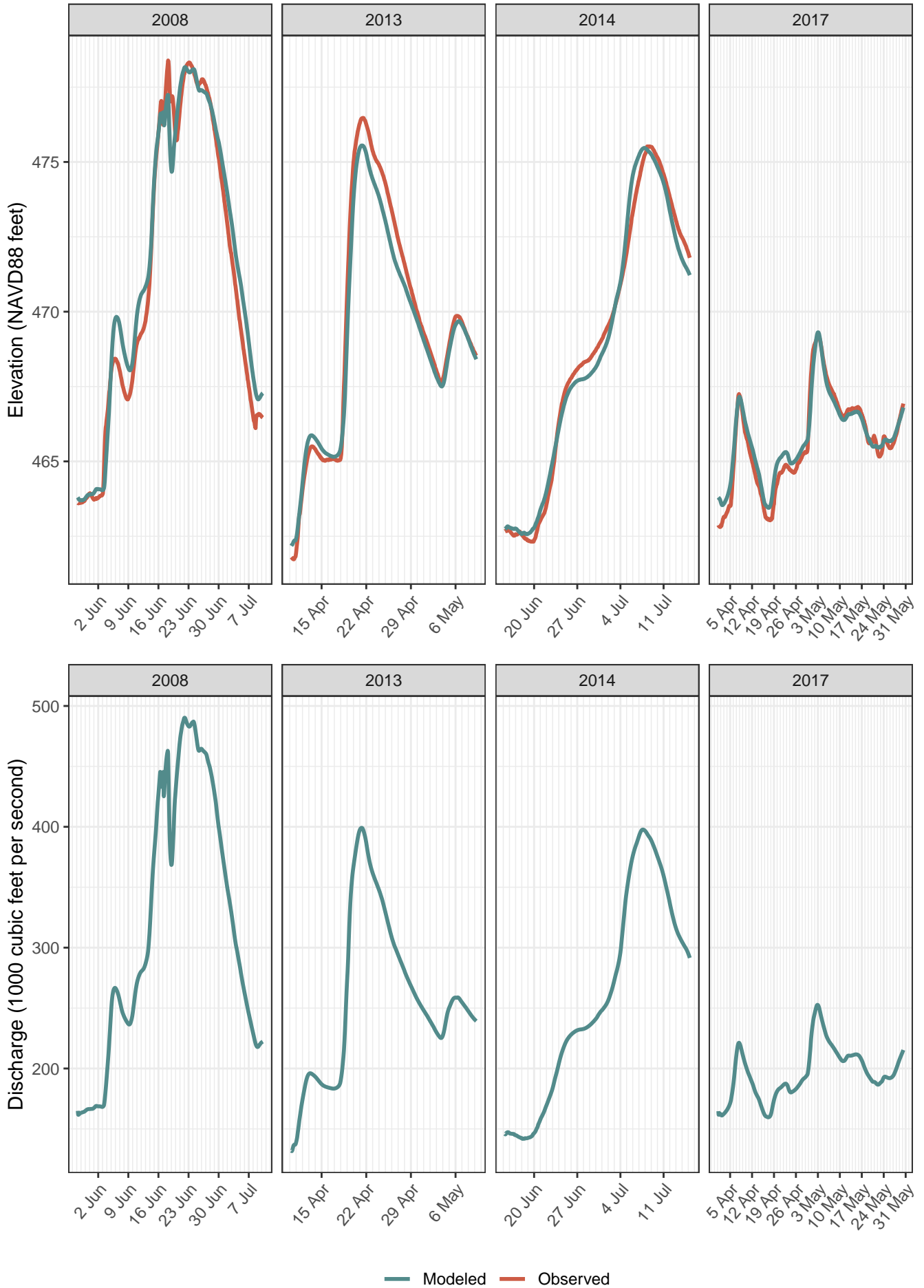
Mississippi River, Wyaconda to Fabius Reach, River Mile 324.81

Calibration #9



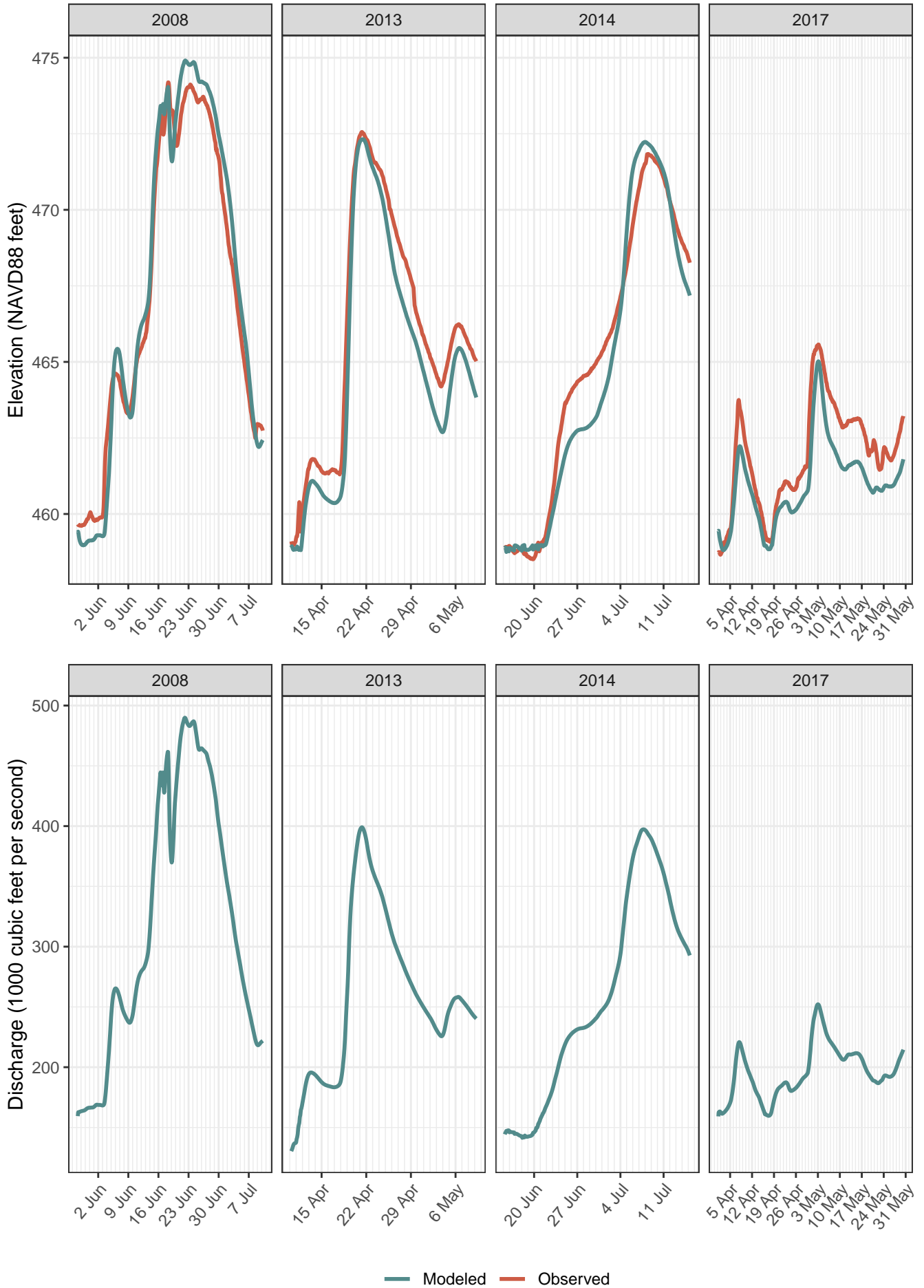
Mississippi River, North to Salt Reach, River Mile 308.94

Calibration #9



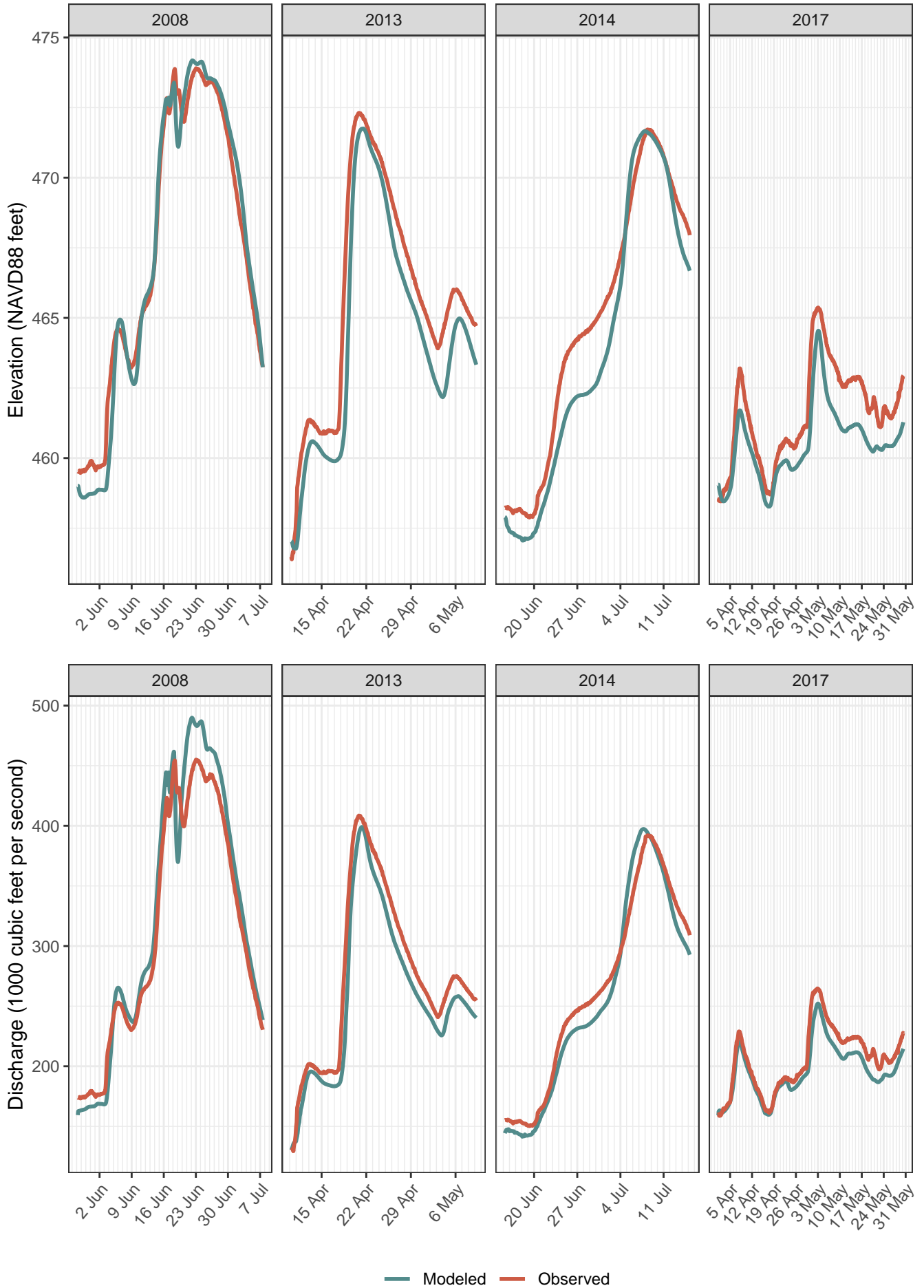
Mississippi River, North to Salt Reach, River Mile 301.25

Calibration #9



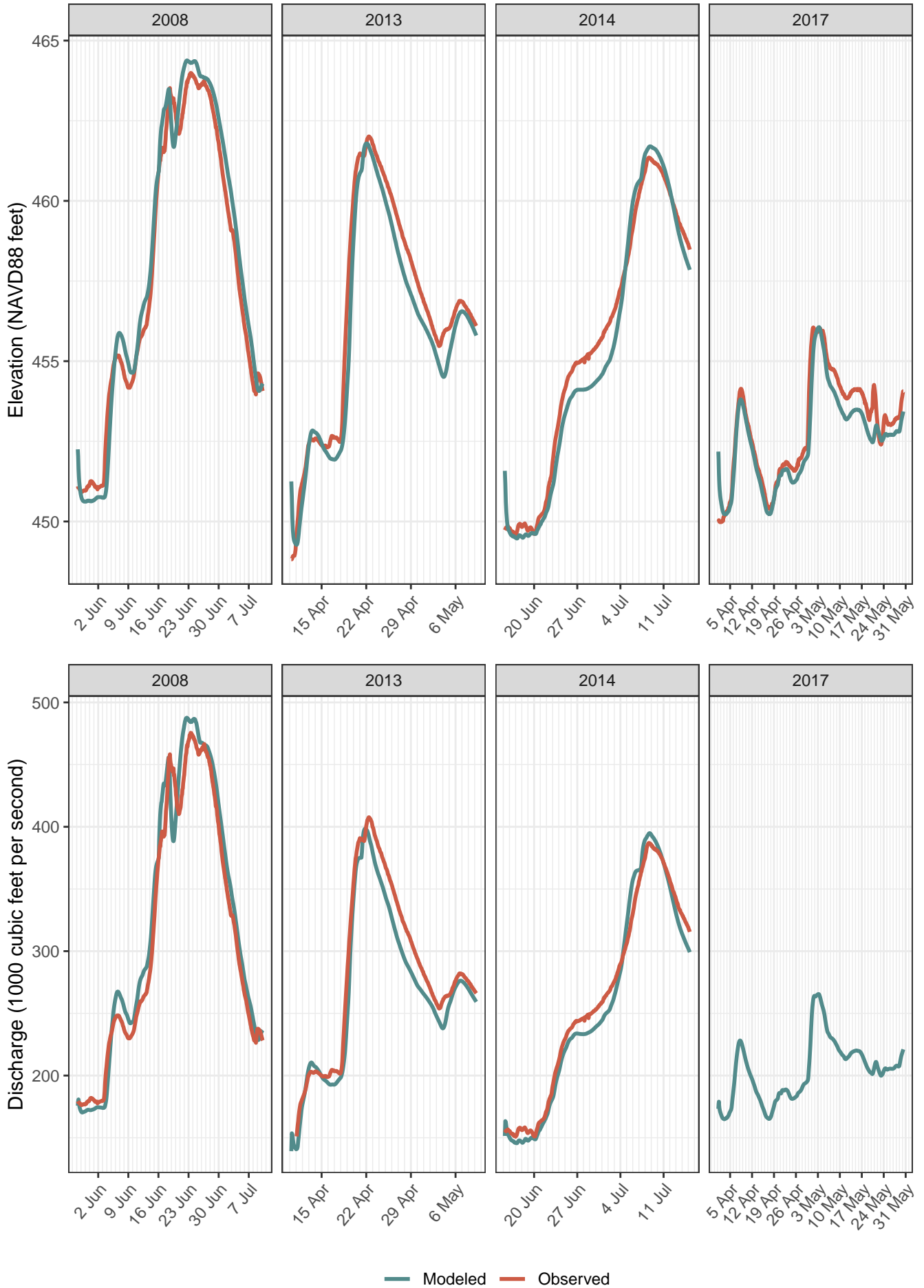
Mississippi River, North to Salt Reach, River Mile 300.7

Calibration #9



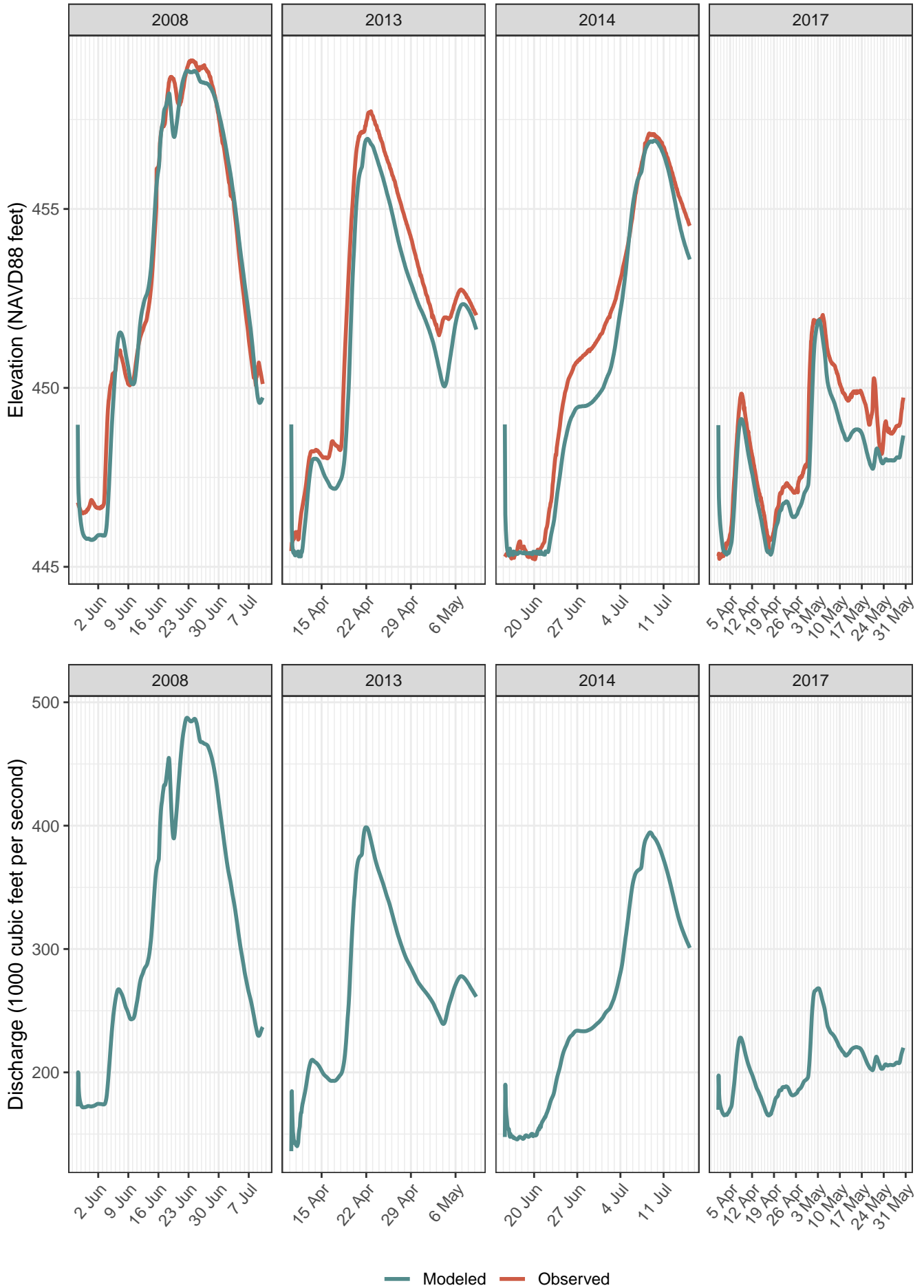
Mississippi River, Salt to Cuivre Reach, River Mile 282.5

Calibration #9



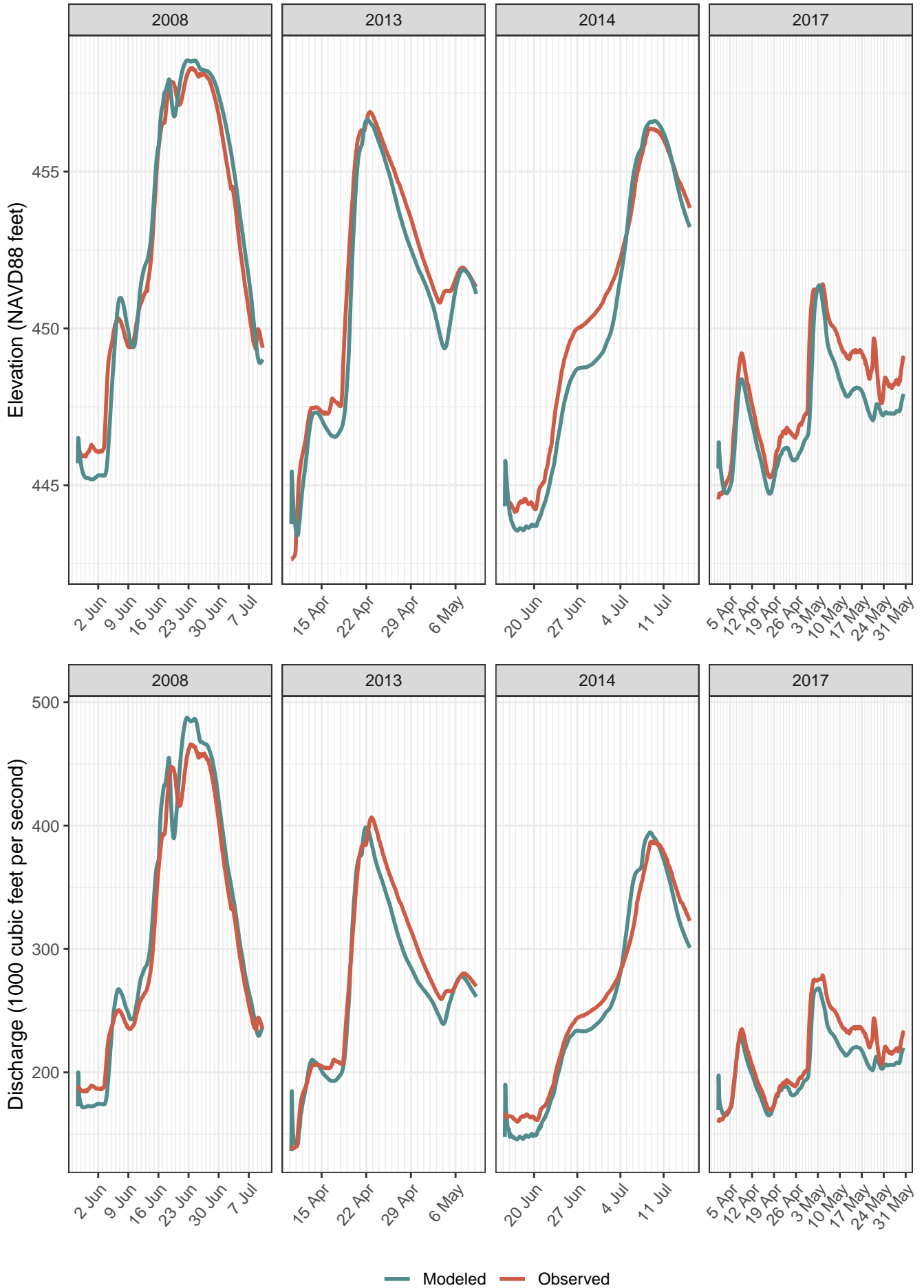
Mississippi River, Salt to Cuivre Reach, River Mile 273.53

Calibration #9



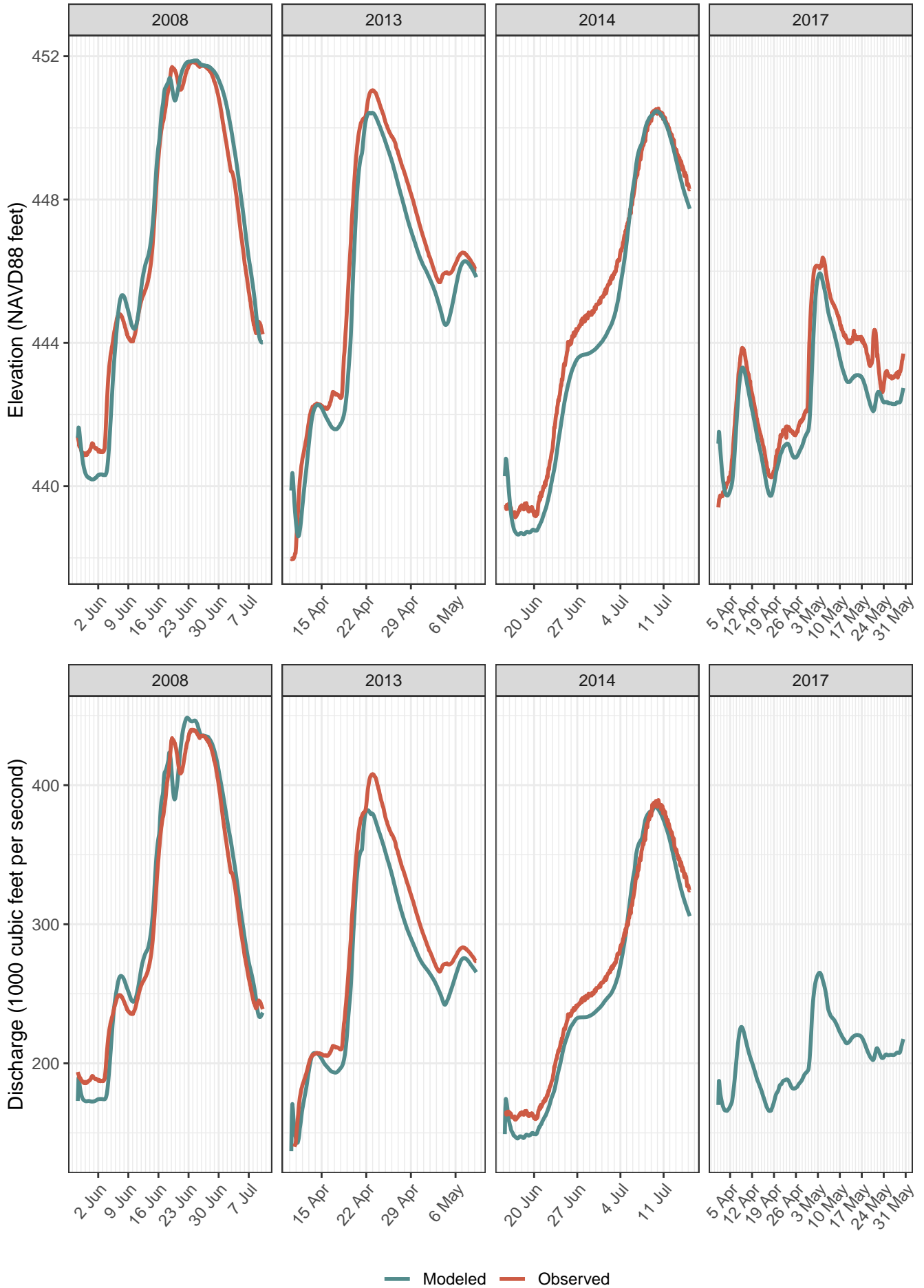
Mississippi River, Salt to Cuivre Reach, River Mile 273.32

Calibration #9



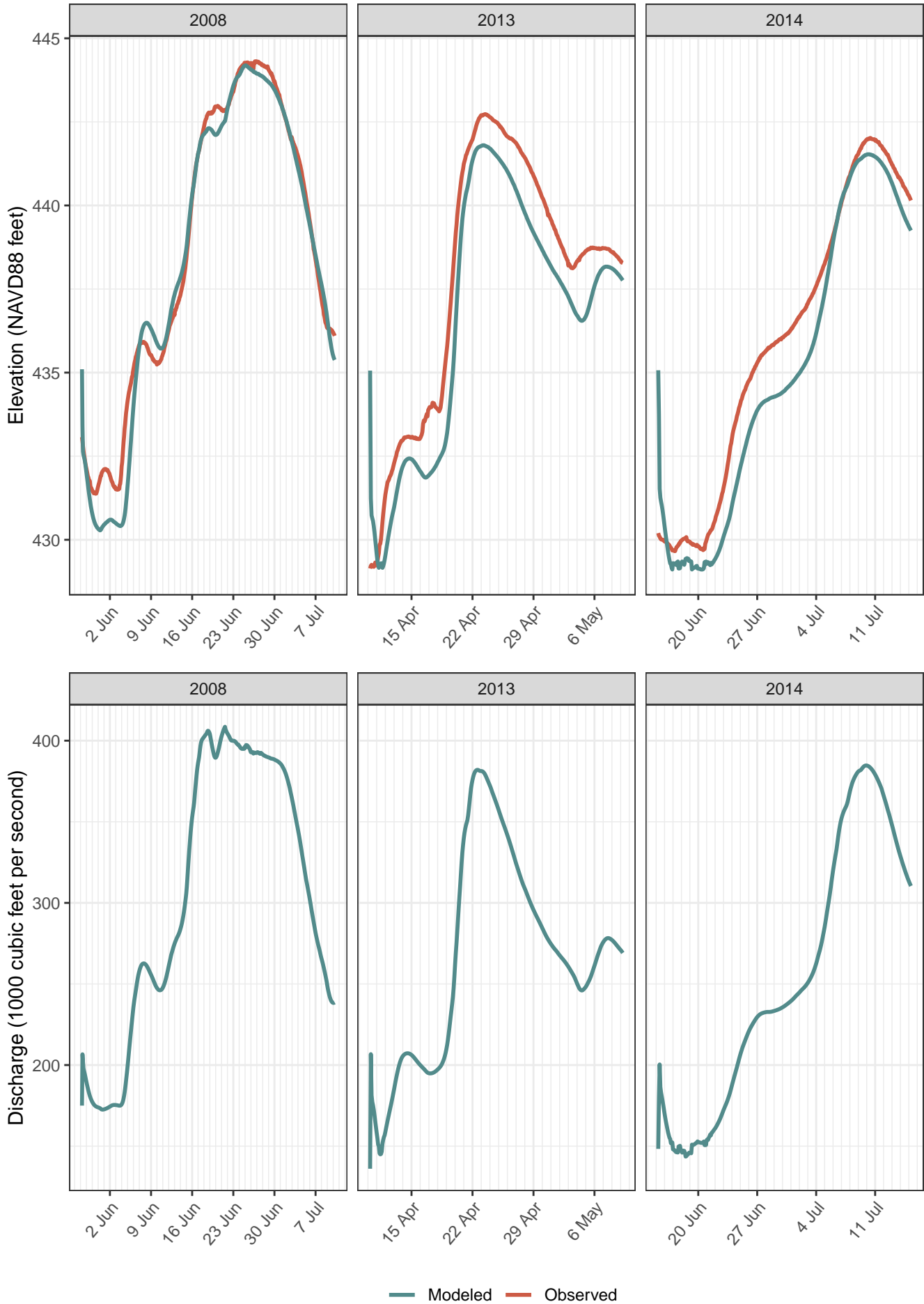
Mississippi River, Salt to Cuivre Reach, River Mile 260.17

Calibration #9



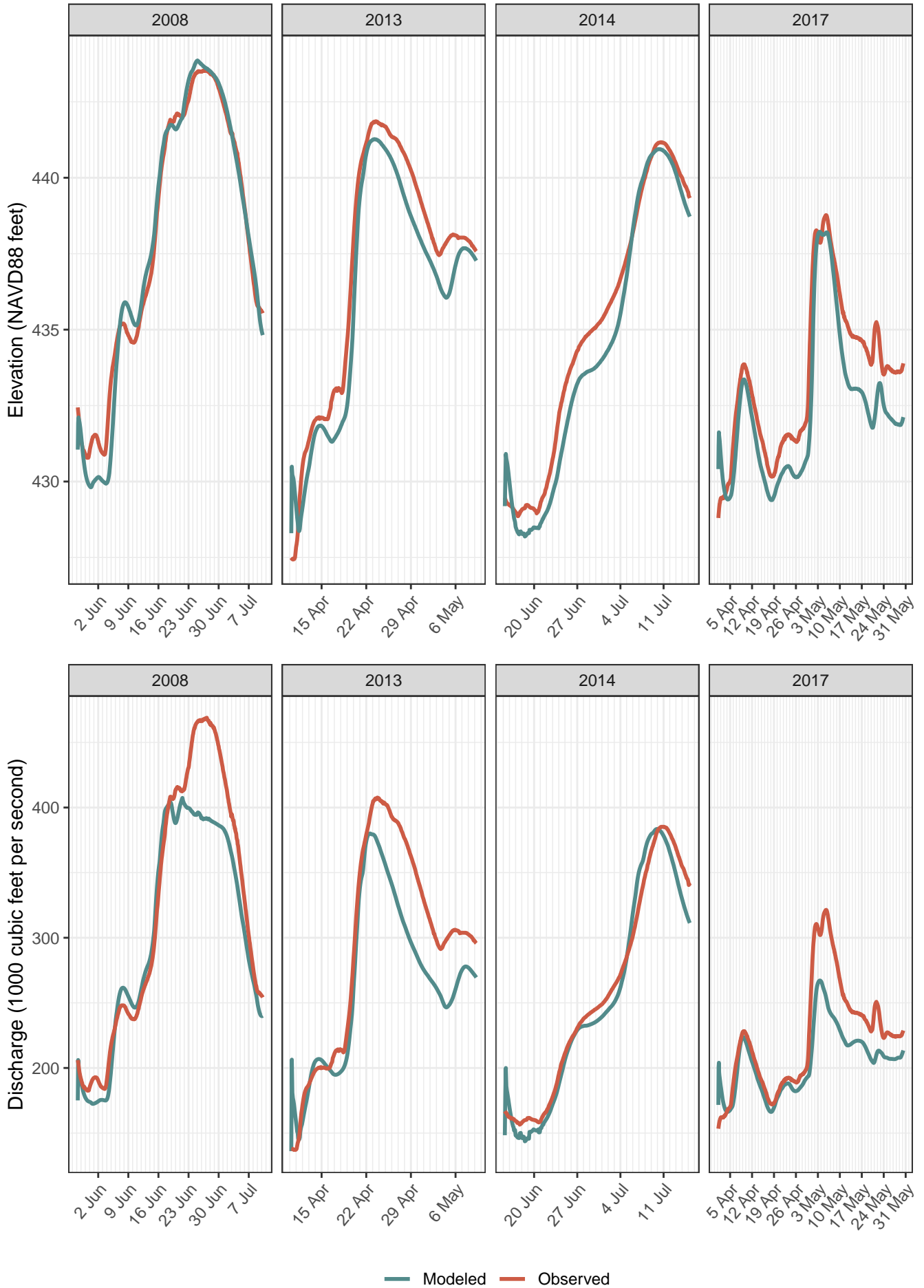
Mississippi River, Salt to Cuivre Reach, River Mile 241.49

Calibration #9



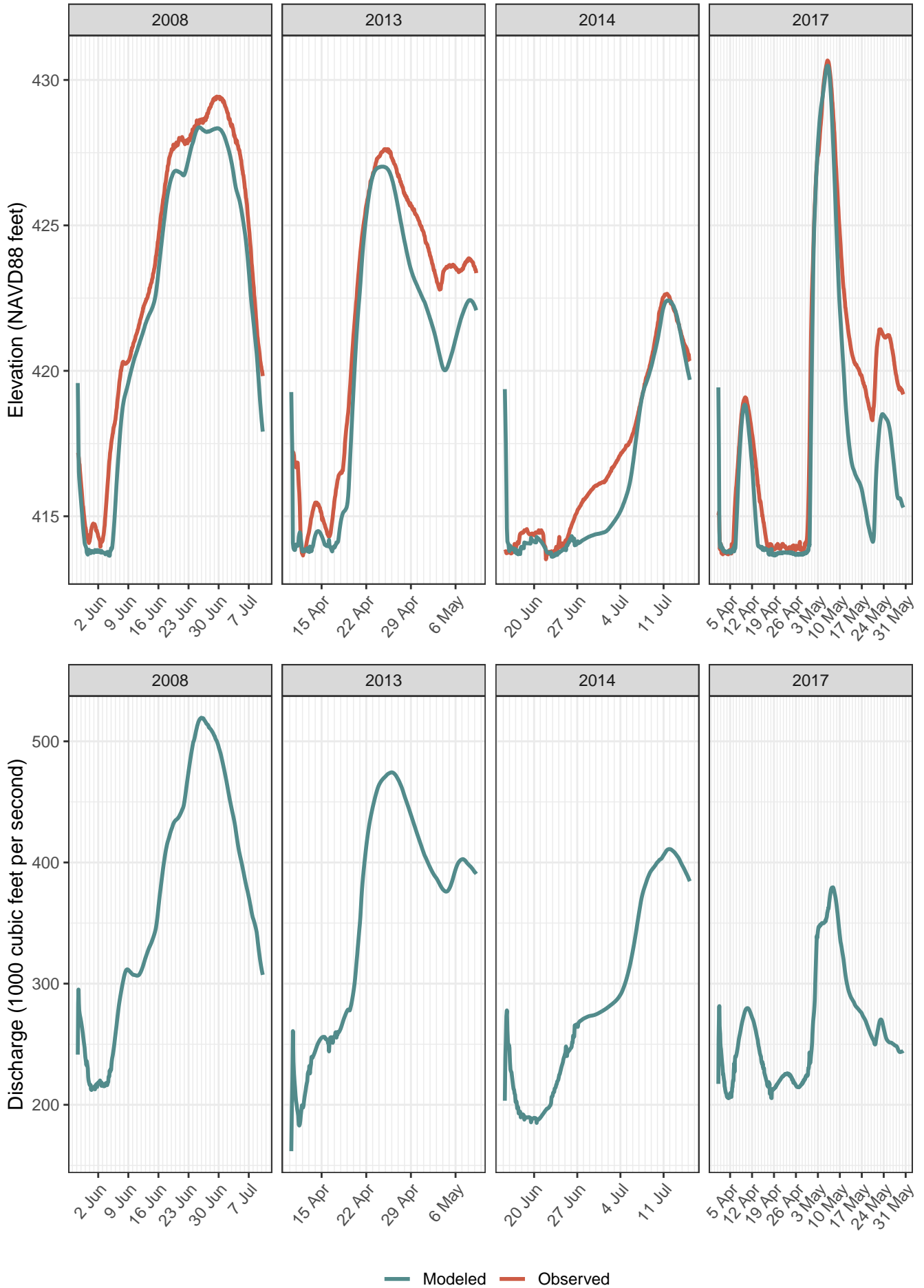
Mississippi River, Salt to Cuivre Reach, River Mile 241.23

Calibration #9



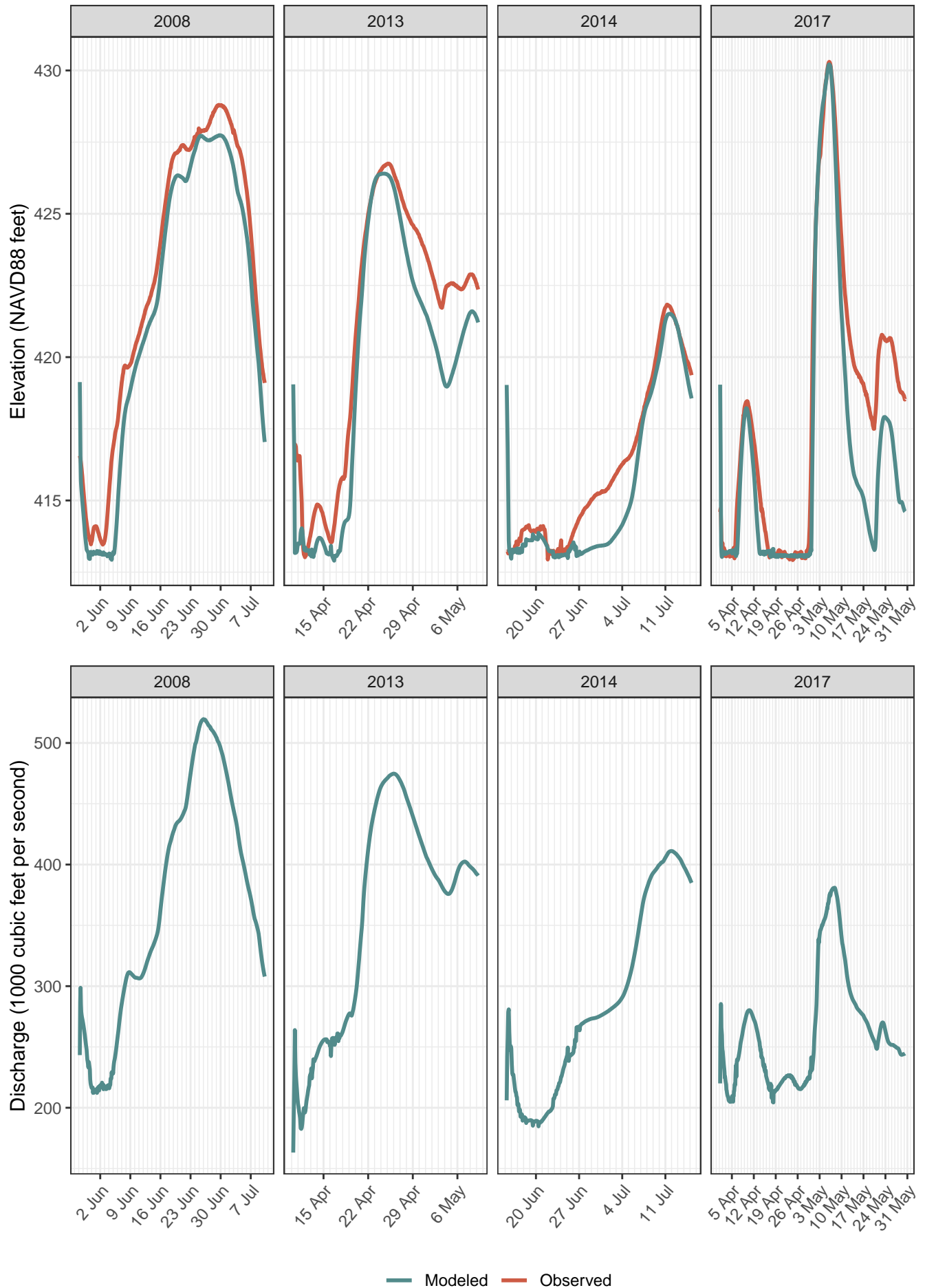
Mississippi River, Illinois to Mizzou Reach, River Mile 202.57

Calibration #9



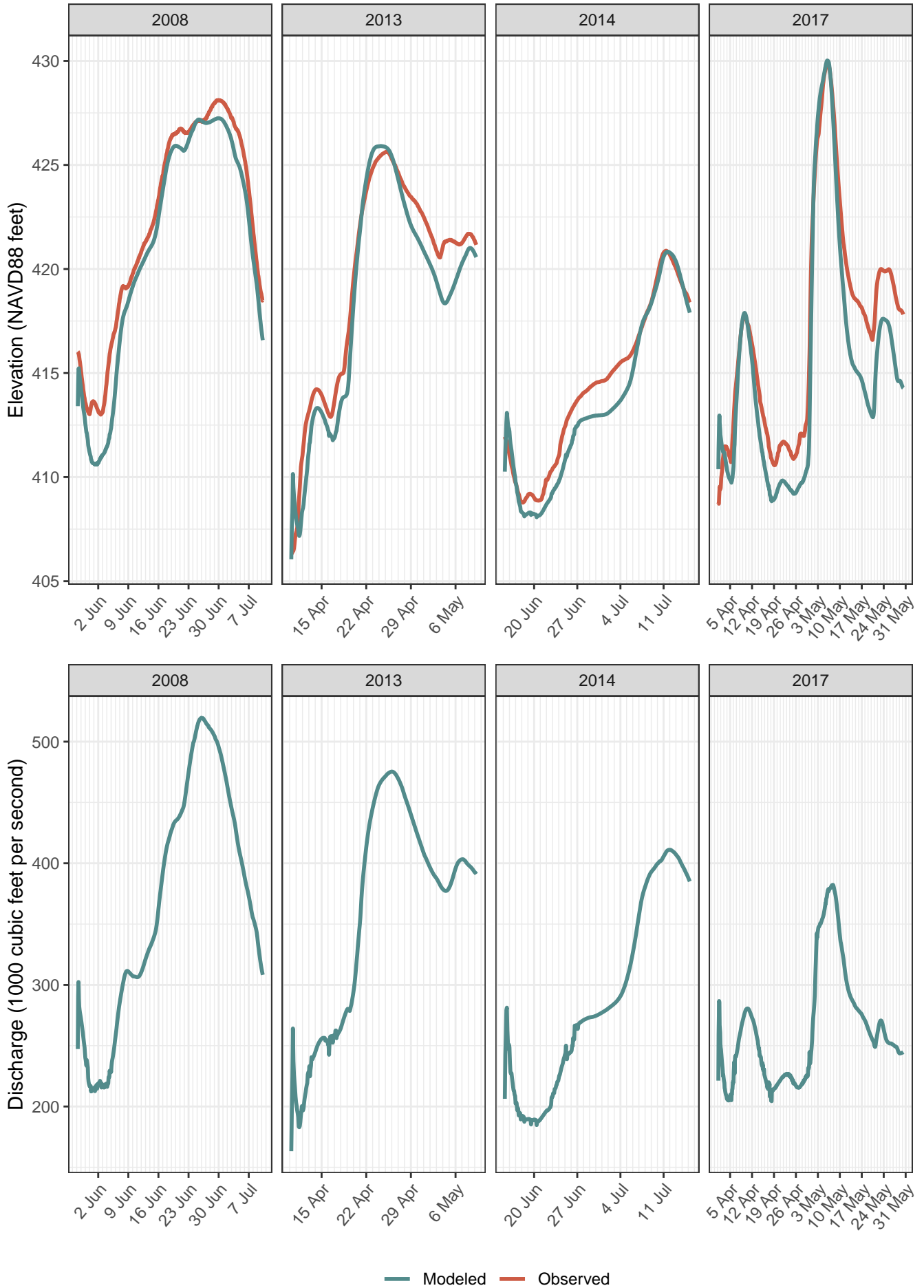
Mississippi River, Illinois to Mizzou Reach, River Mile 200.85

Calibration #9



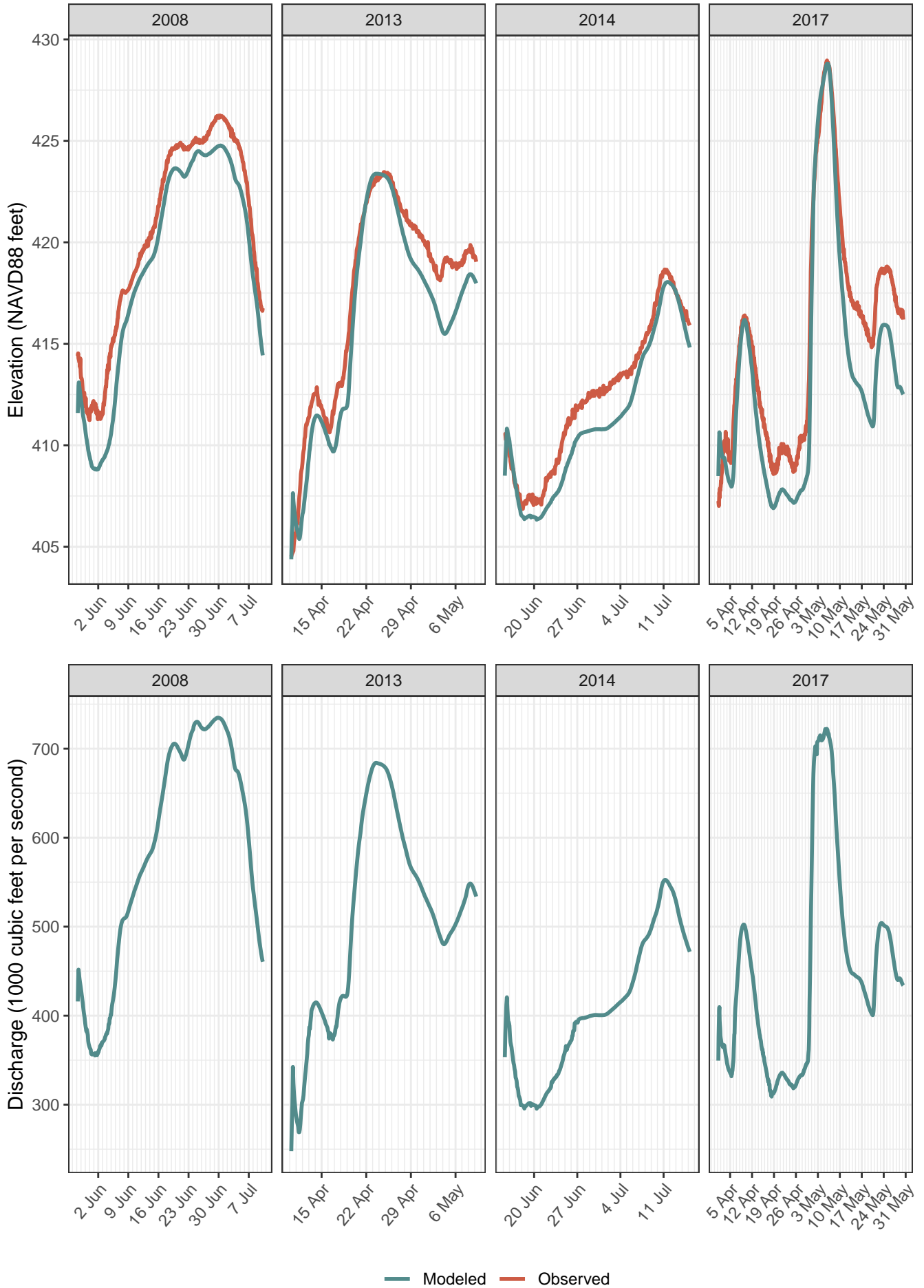
Mississippi River, Illinois to Mizzou Reach, River Mile 200.31

Calibration #9



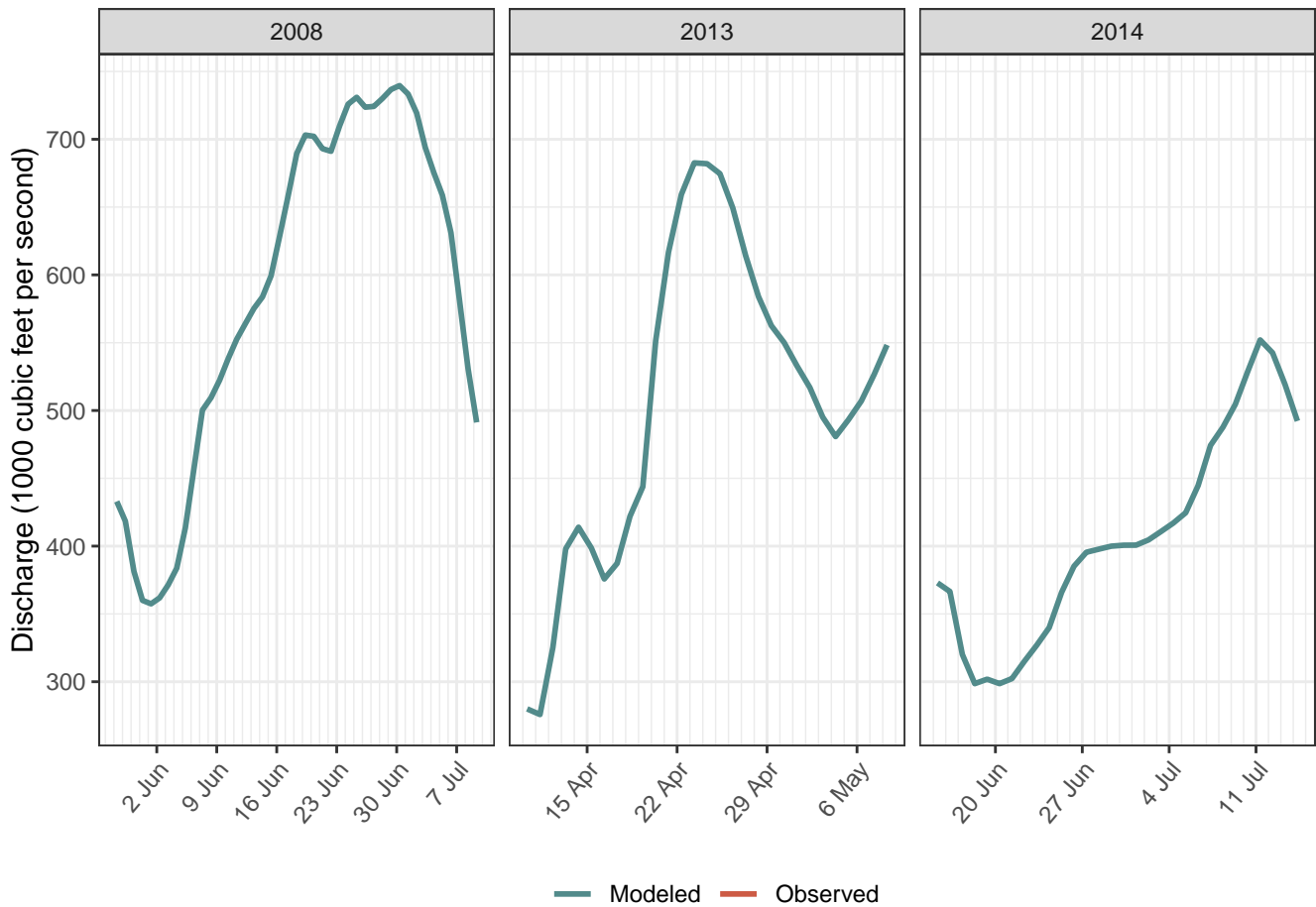
Mississippi River, Missouri to Meramec Reach, River Mile 194.16

Calibration #9



Mississippi River, Missouri to Meramec Reach, River Mile 190.32

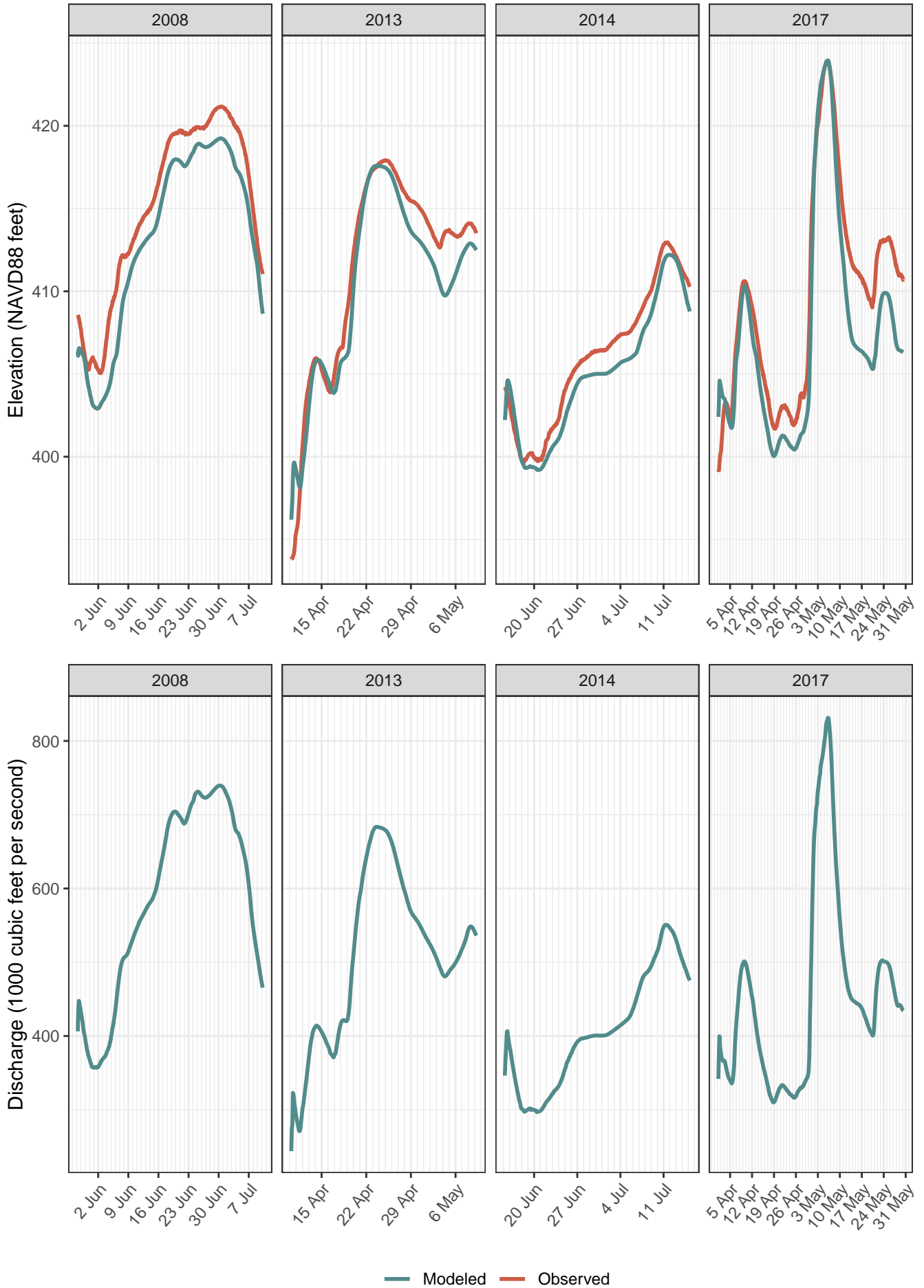
Calibration #9



— Modeled — Observed

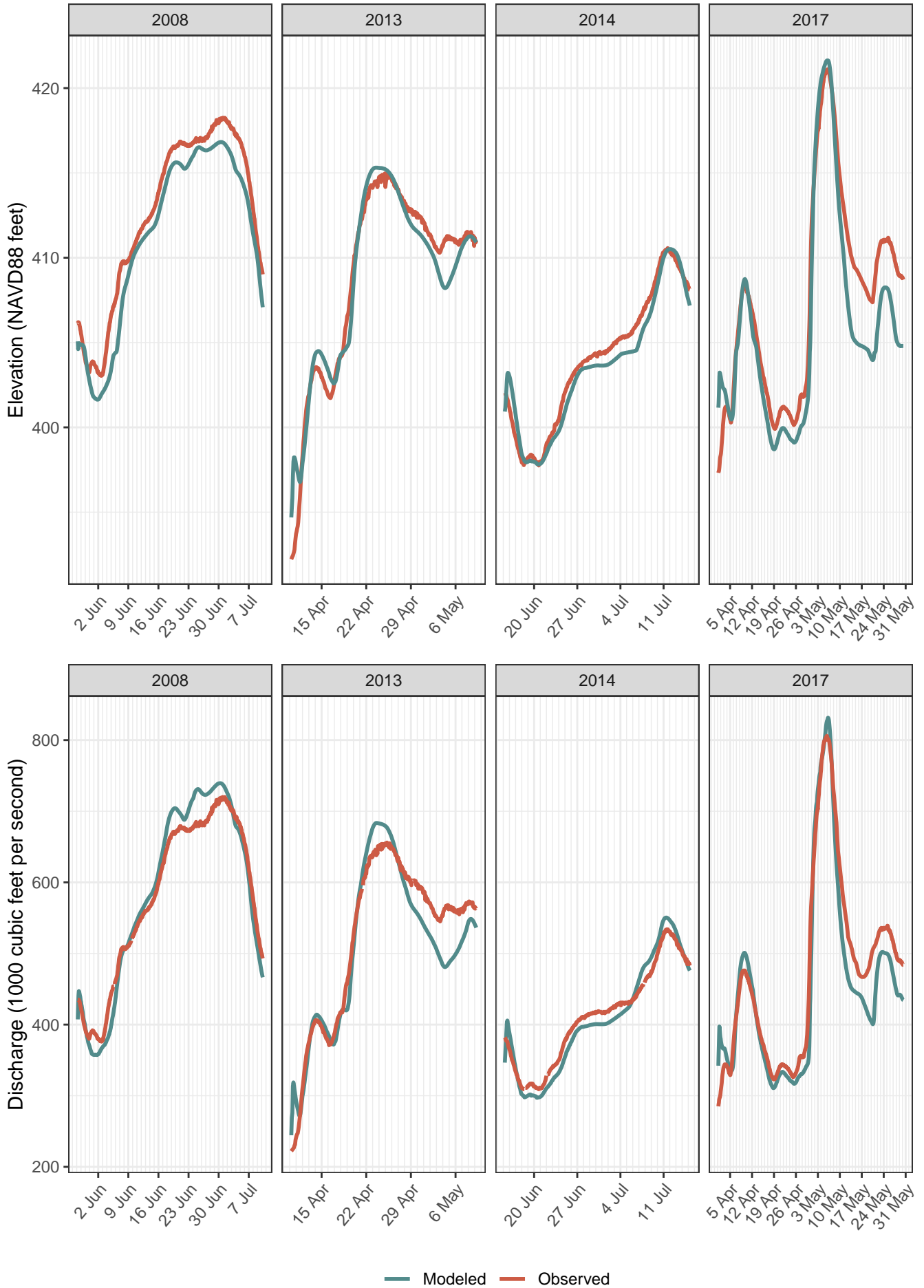
Mississippi River, Missouri to Meramec Reach, River Mile 183.98

Calibration #9



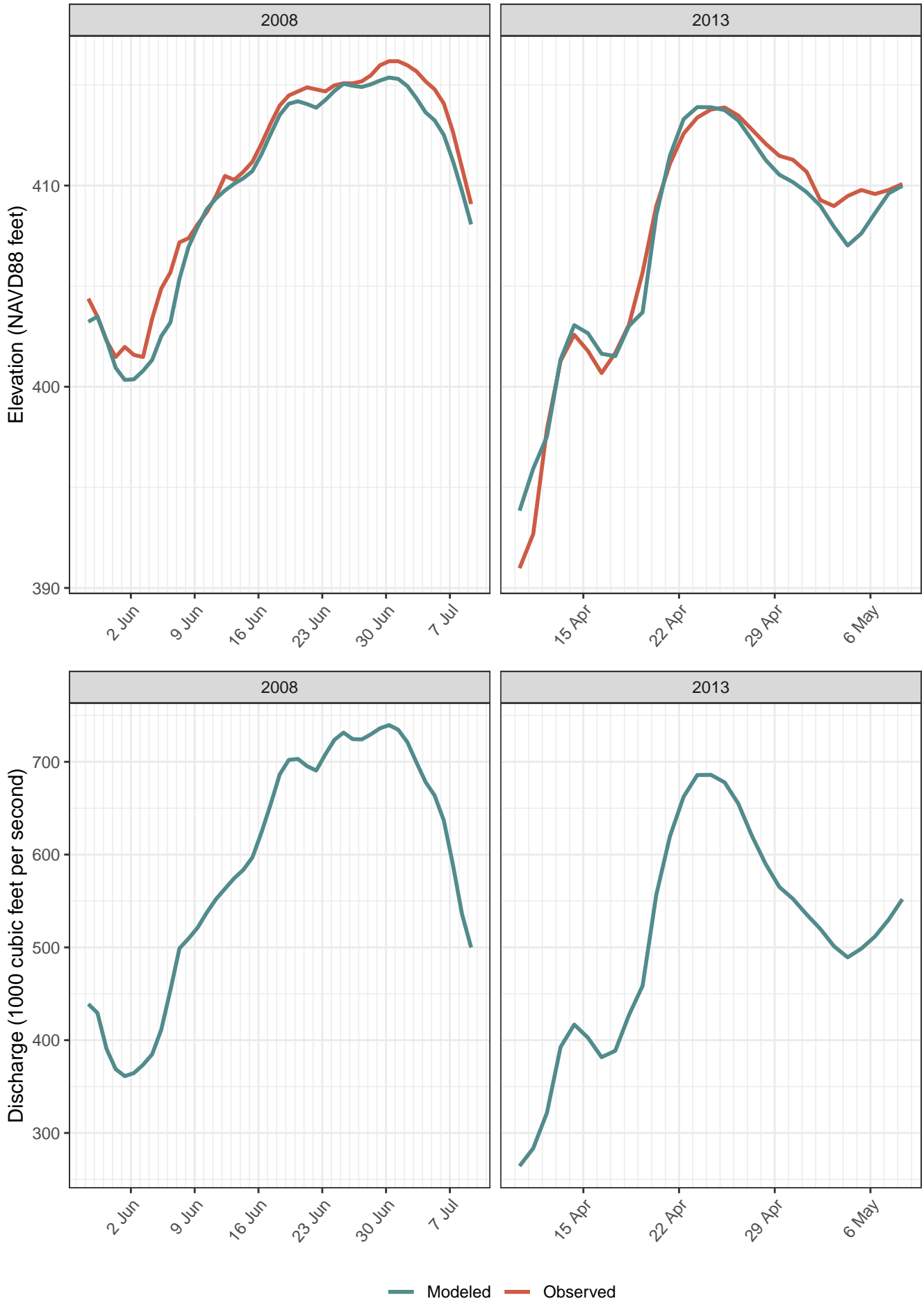
Mississippi River, Missouri to Meramec Reach, River Mile 180.01

Calibration #9



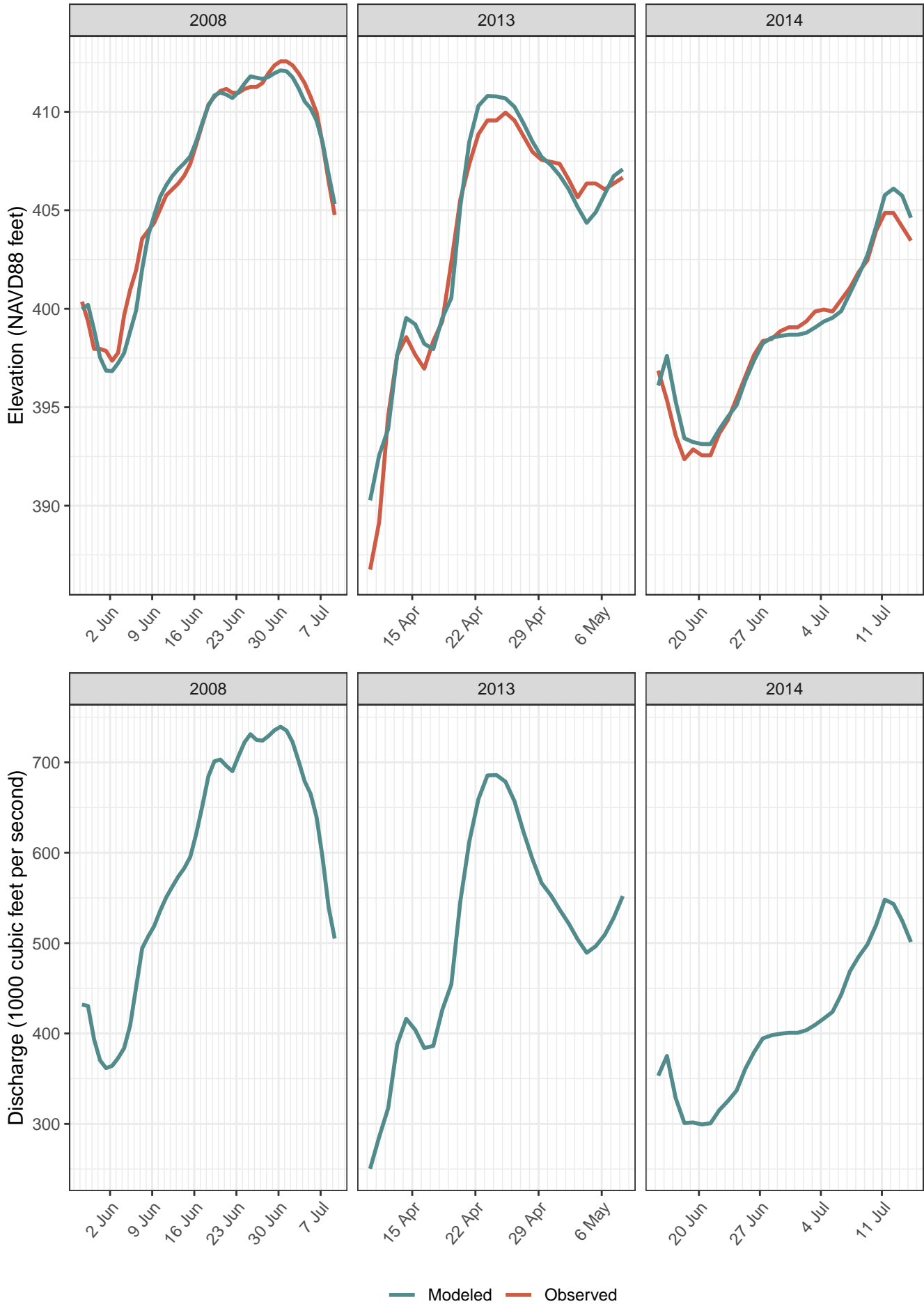
Mississippi River, Missouri to Meramec Reach, River Mile 176.96

Calibration #9



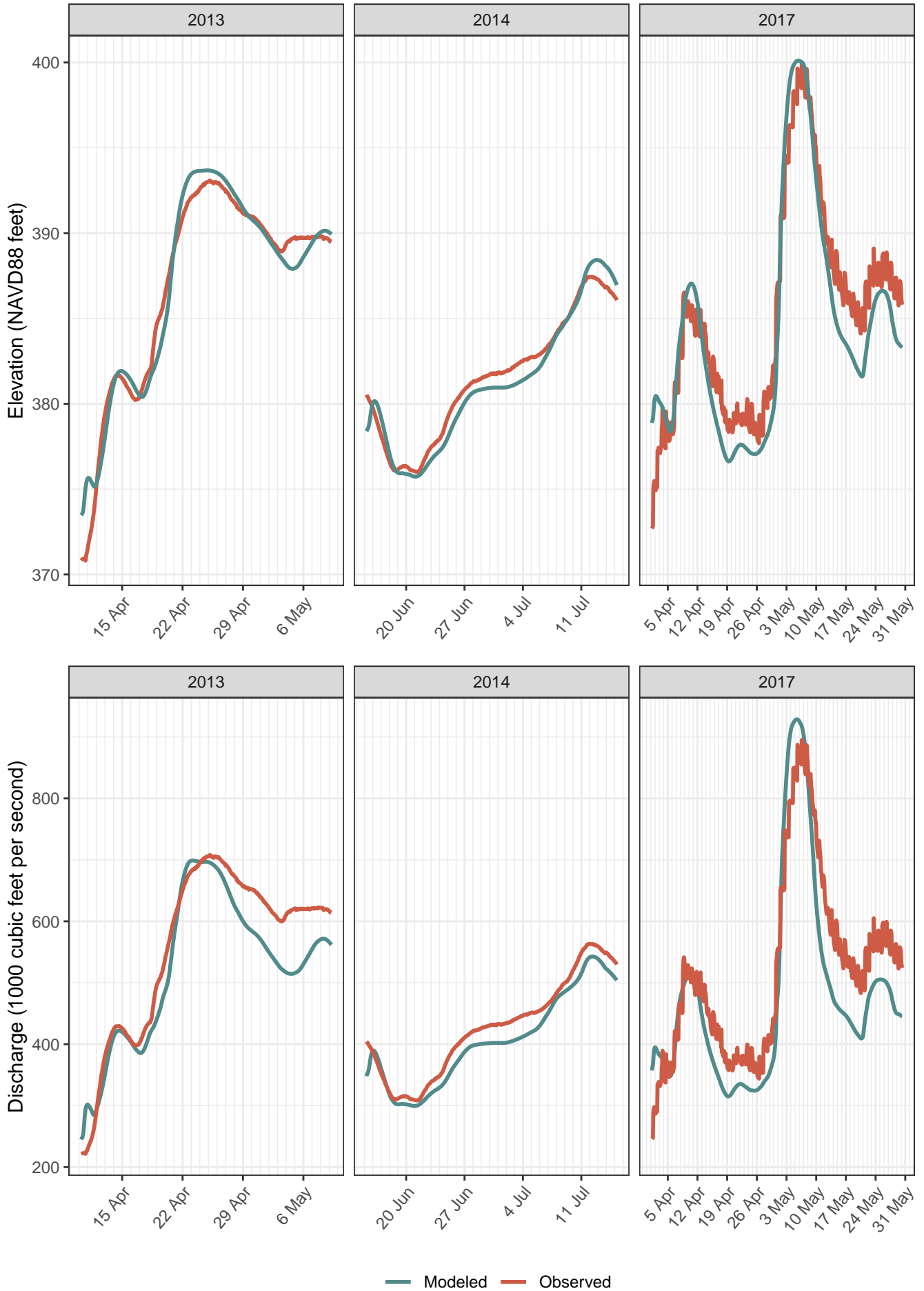
Mississippi River, Missouri to Meramec Reach, River Mile 168.75

Calibration #9



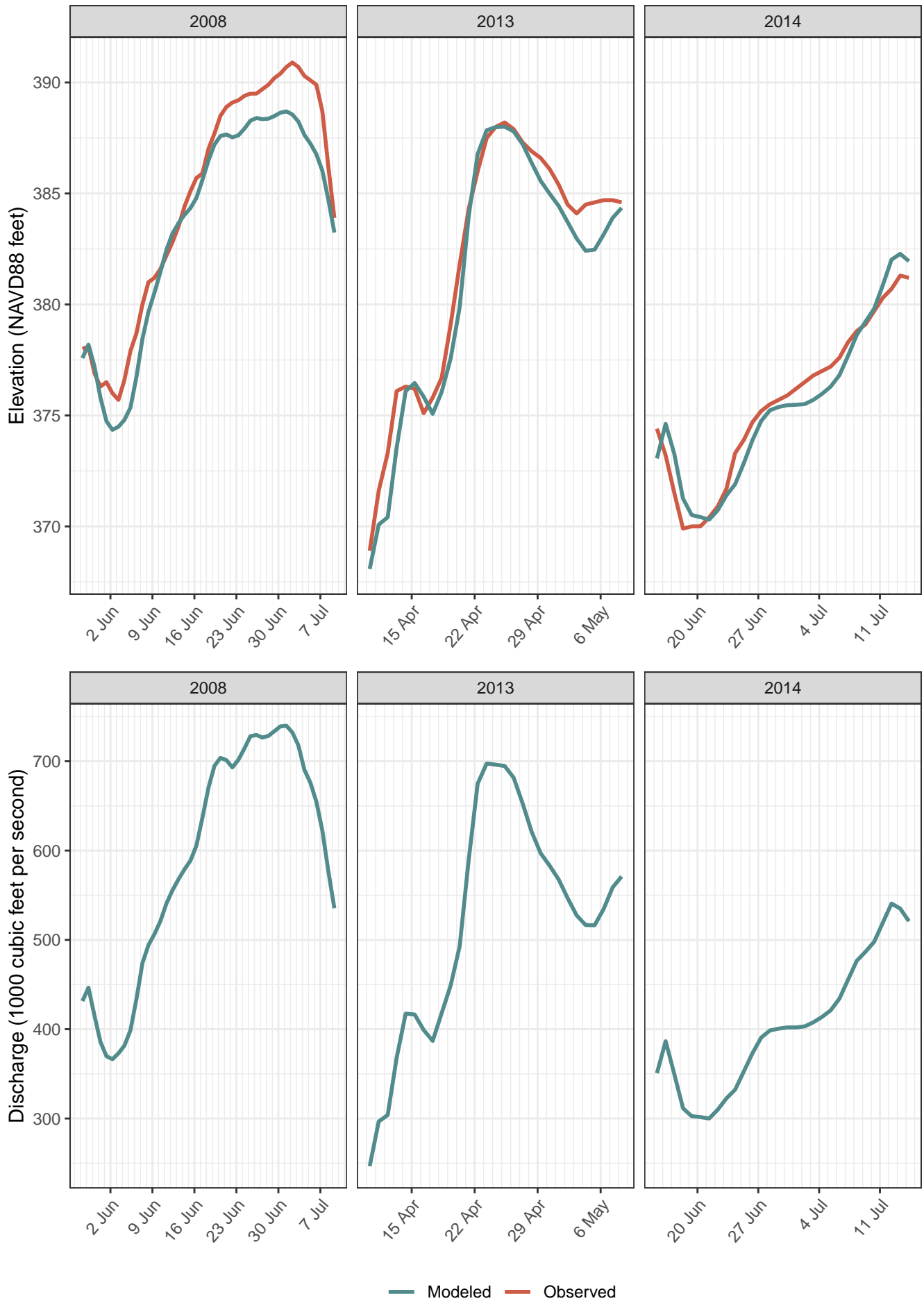
Mississippi River, Meramec to Kaskaskia Reach, River Mile 135.5

Calibration #9



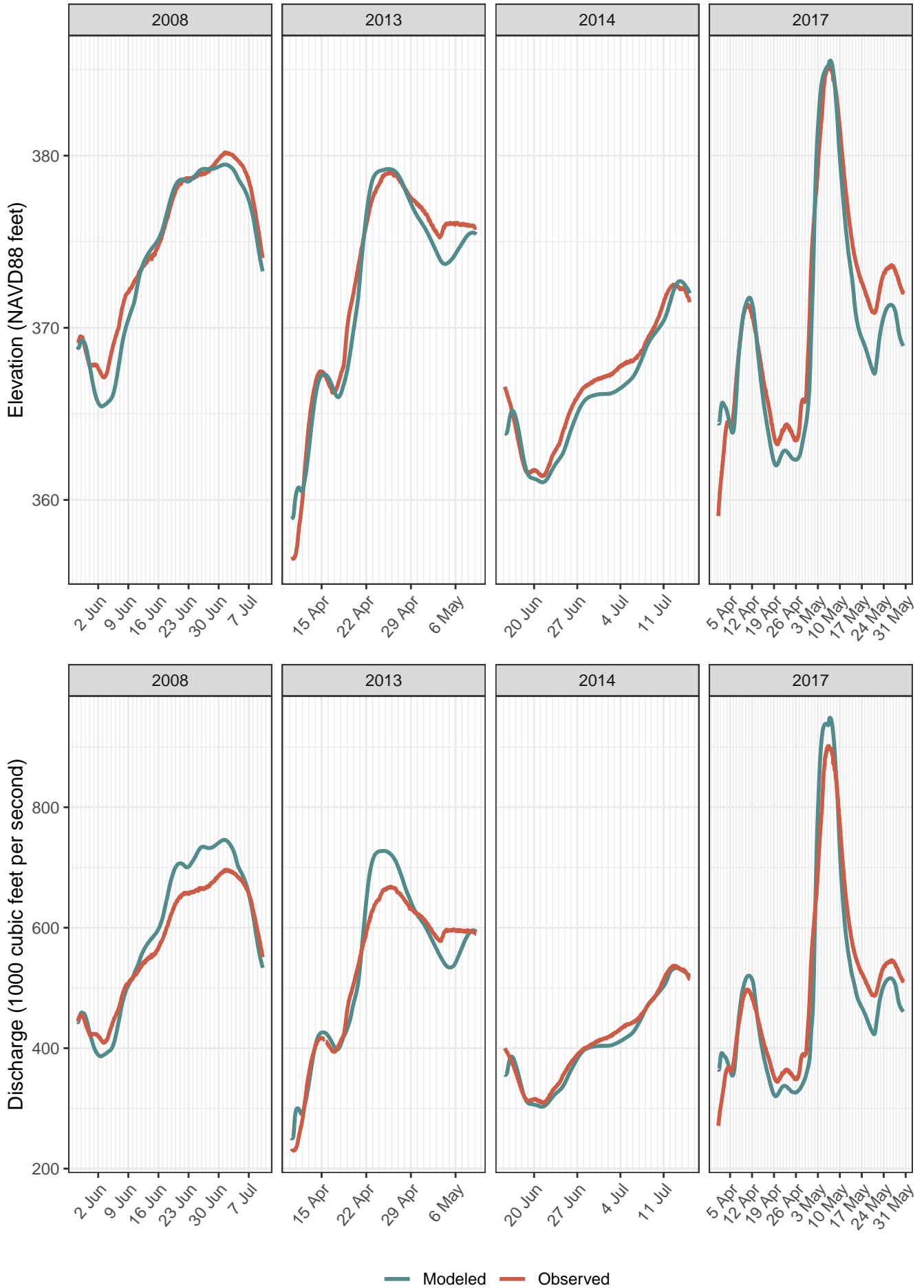
Mississippi River, Meramec to Kaskaskia Reach, River Mile 125.6

Calibration #9



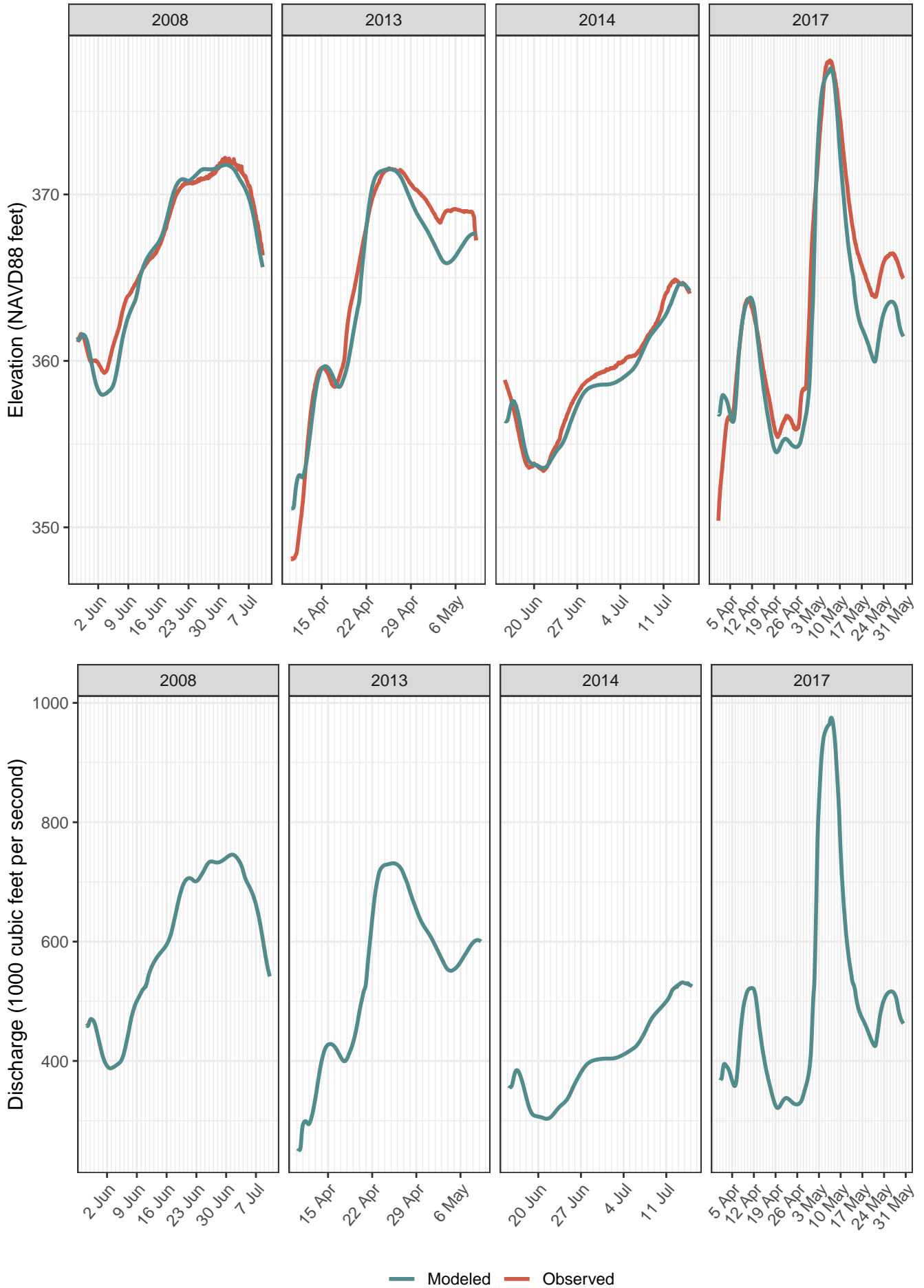
Mississippi River, Kaskaskia to Big Muddy Reach, River Mile 109.9

Calibration #9



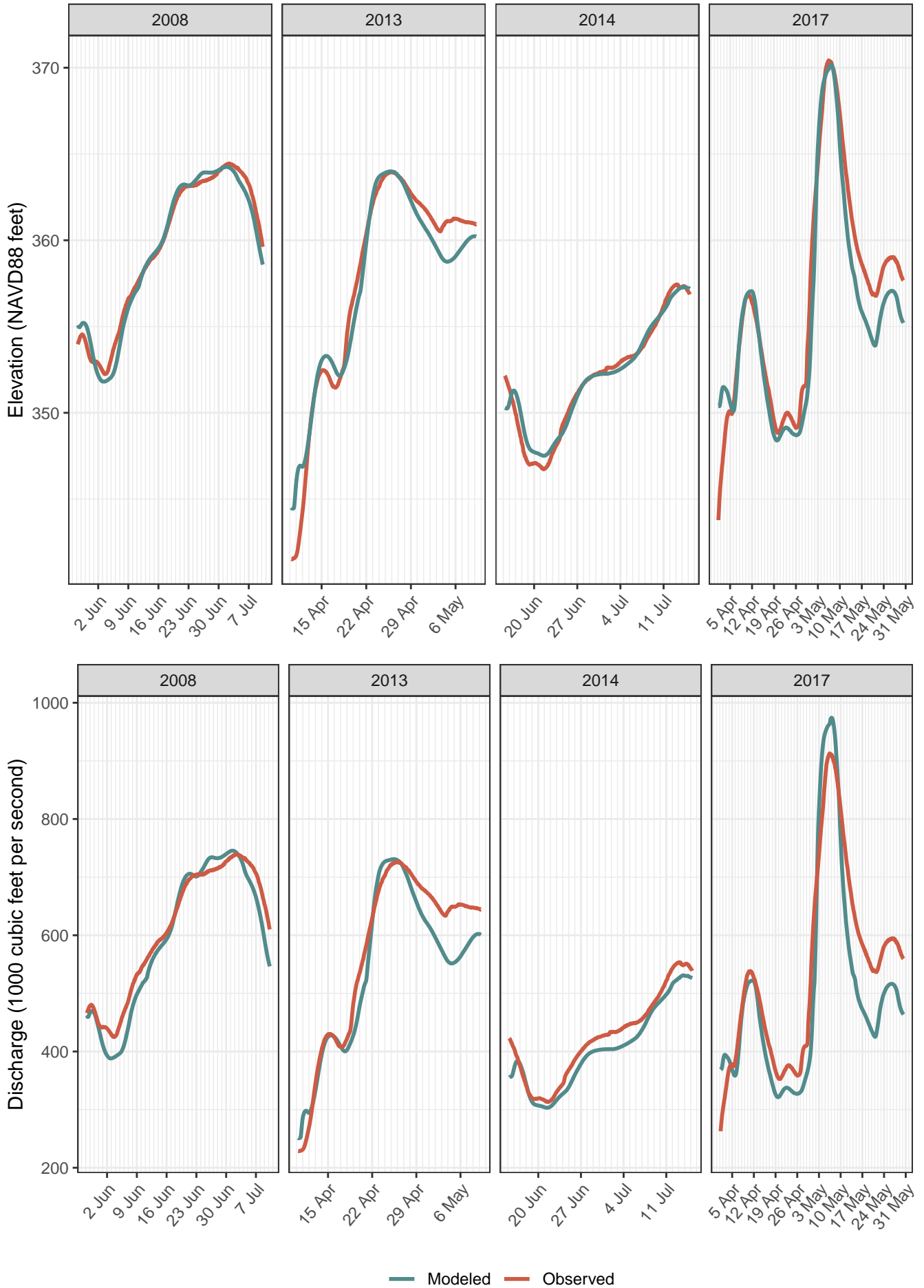
Mississippi River, Kaskaskia to Big Muddy Reach, River Mile 93.97

Calibration #9



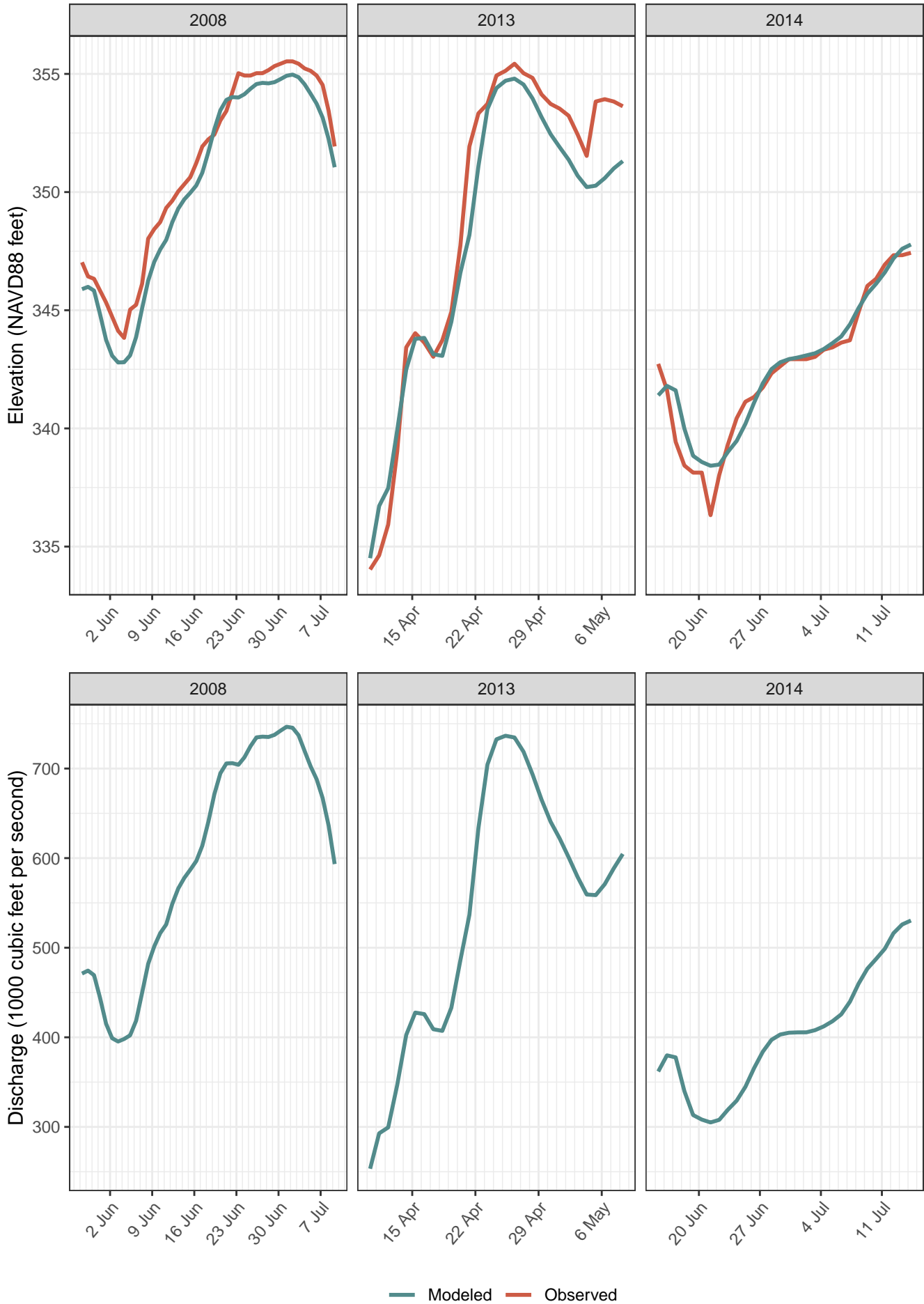
Mississippi River, Kaskaskia to Big Muddy Reach, River Mile 81.6

Calibration #9



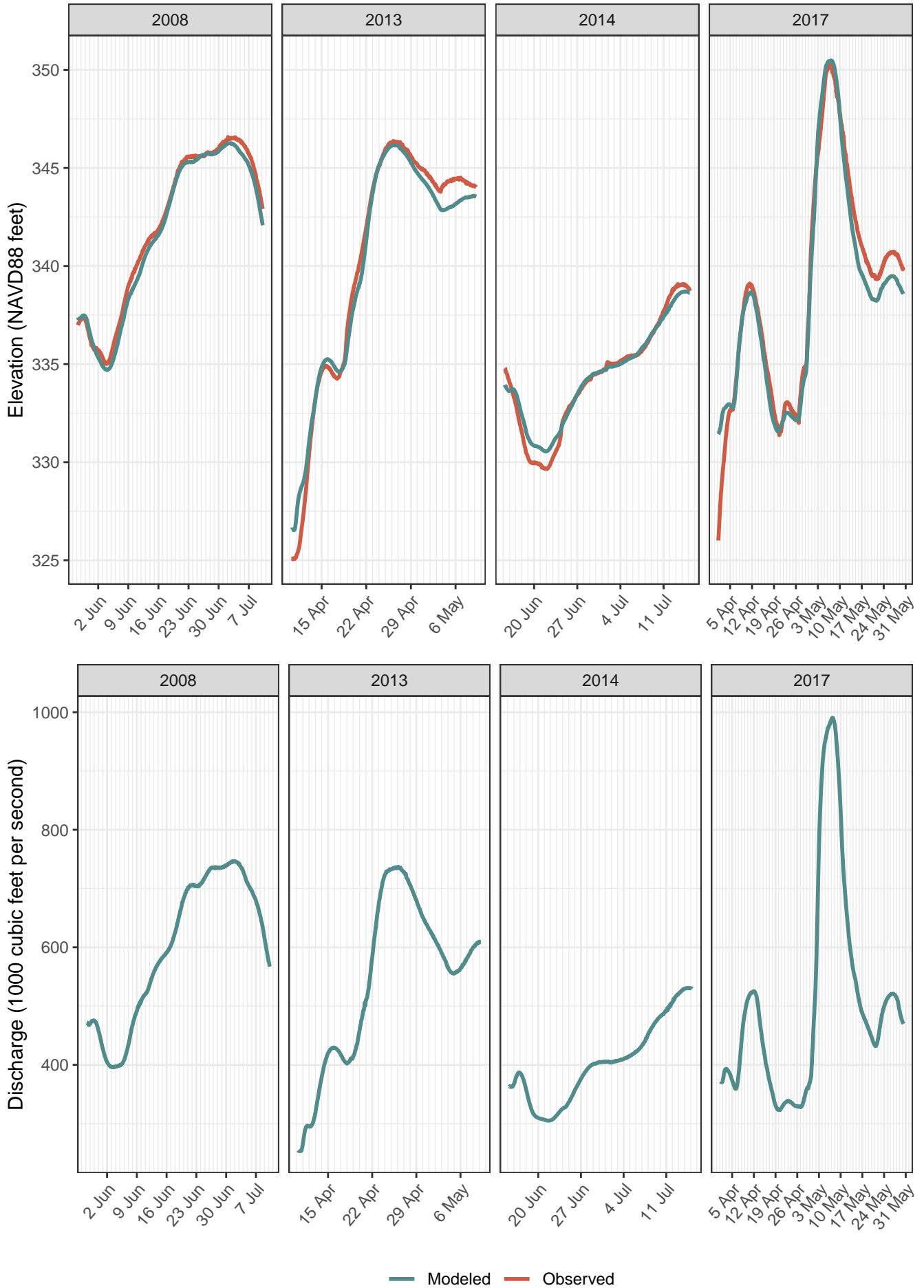
Mississippi River, Big Muddy to Ohio Reach, River Mile 66.3

Calibration #9



Mississippi River, Big Muddy to Ohio Reach, River Mile 52.15

Calibration #9



Mississippi River, Big Muddy to Ohio Reach, River Mile 43.702

Calibration #9

